City of Columbia, Missouri
Snow Routes
Winter Weather
Season
2014-2015

Snow Route Priority
- City First Priority
- City Second Priority
- MODOT

City Priority Areas
- Downtown Priority Area
- Priority Neighborhoods
- Schools
- City Parks
- Government
- Trails
- Interstate or US Highways
- State Road
- Ramp
- Regular
- Private, Not Named
- Private, Named
- City Limit

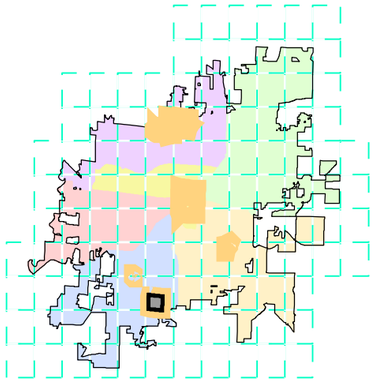

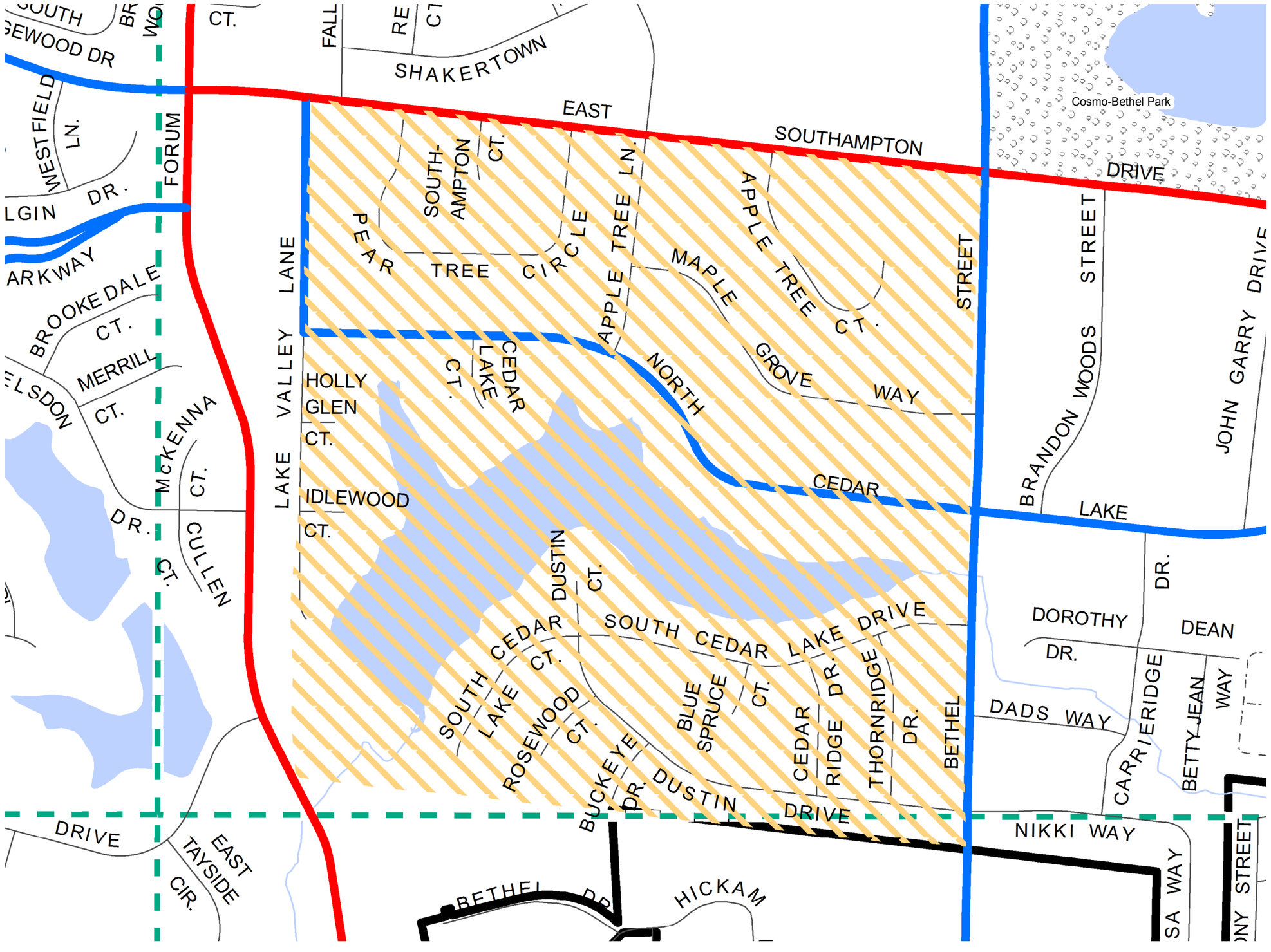

0 175 350 700 1,050 1,400
Feet

Cedar Lake Neighborhood

Last Updated: 11/12/2014

City of Columbia, Missouri
Snow Routes
Winter Weather
Season
2014-2015

Snow Route Priority
- City First Priority
- City Second Priority
- MODOT

City Priority Areas
- Downtown Priority Area
- Priority Neighborhoods
- Schools
- City Parks
- Government
- Trails
- Interstate or US Highways
- State Road
- Ramp
- Regular
- Private, Not Named
- Private, Named
- City Limit

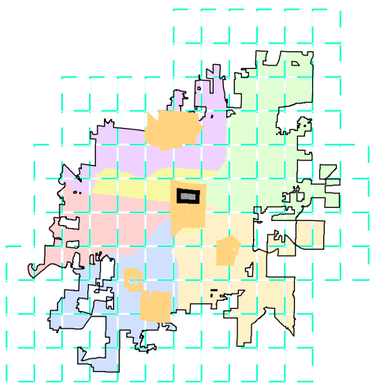

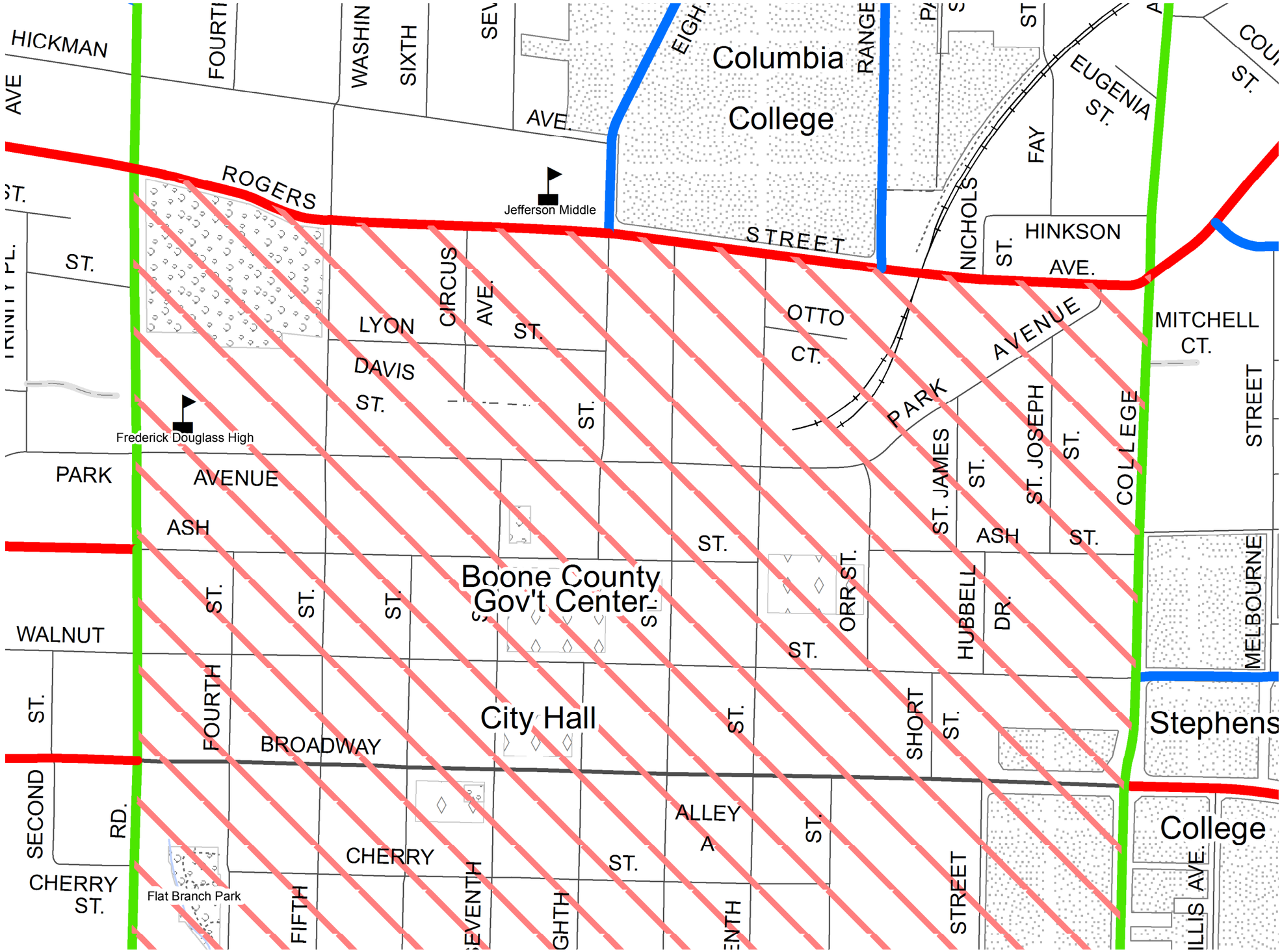

Downtown - North

0 162.5 325 650 975 1,300
Feet

Last Updated: 11/12/2014

City of Columbia, Missouri
Snow Routes
Winter Weather
Season
2014-2015

Snow Route Priority

- City First Priority
- City Second Priority
- MODOT

City Priority Areas

- Downtown Priority Area
- Priority Neighborhoods
- Schools
- City Parks
- Government
- Trails
- Interstate or US Highways
- State Road
- Ramp
- Regular
- Private, Not Named
- Private, Named
- City Limit

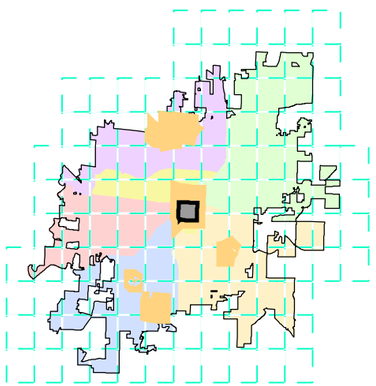

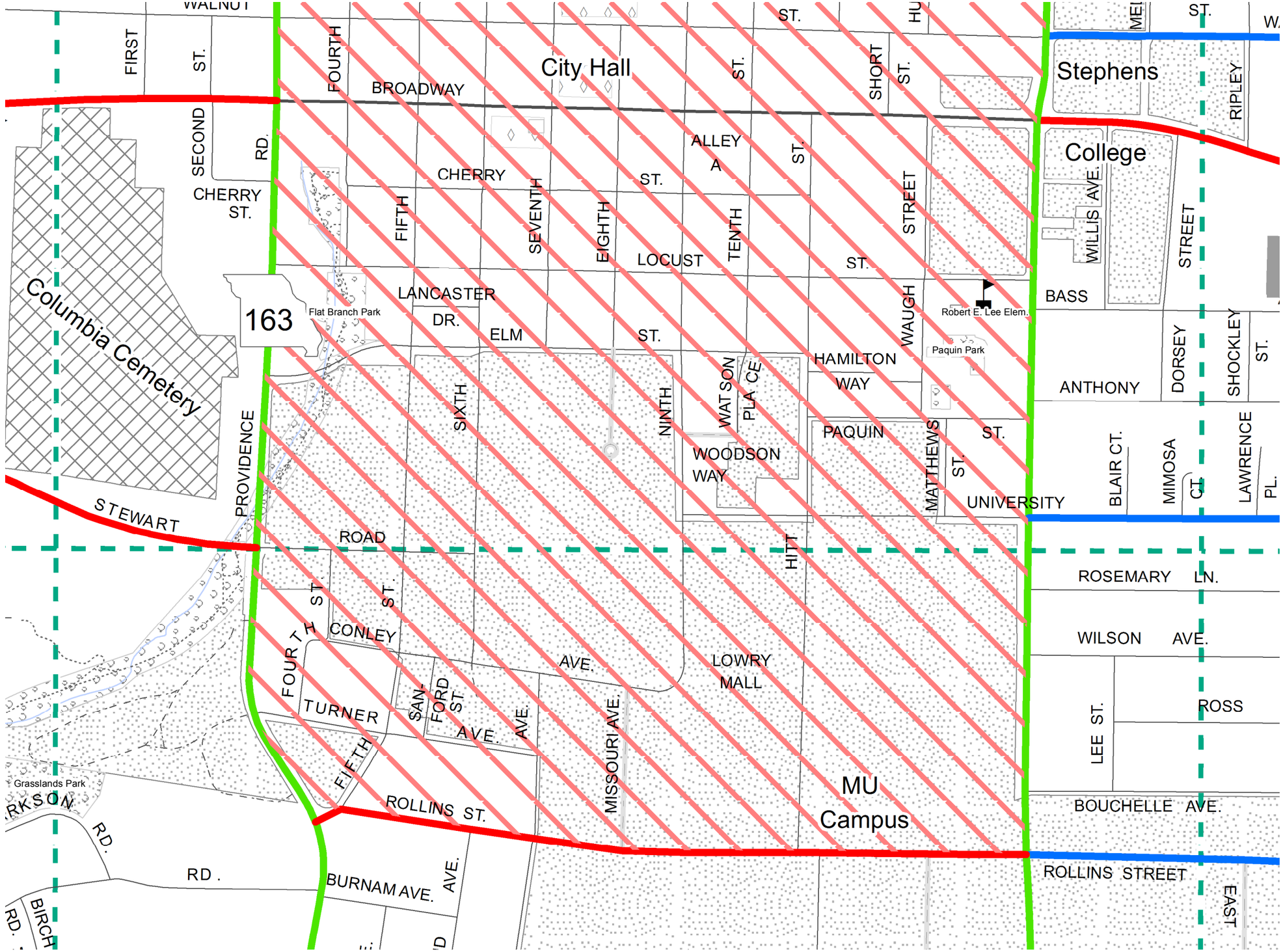

Downtown - South

0 210 420 840 1,260 1,680
Feet

Last Updated: 11/12/2014

City of Columbia, Missouri
Snow Routes
Winter Weather
Season
2014-2015

Snow Route Priority

- City First Priority
- City Second Priority
- MODOT

City Priority Areas

- Downtown Priority Area
- Priority Neighborhoods
- Schools
- City Parks
- Government
- Trails
- Interstate or US Highways
- State Road
- Ramp
- Regular
- Private, Not Named
- Private, Named
- City Limit

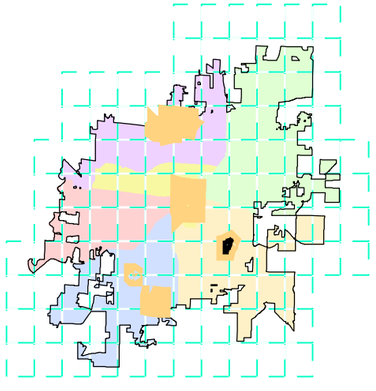

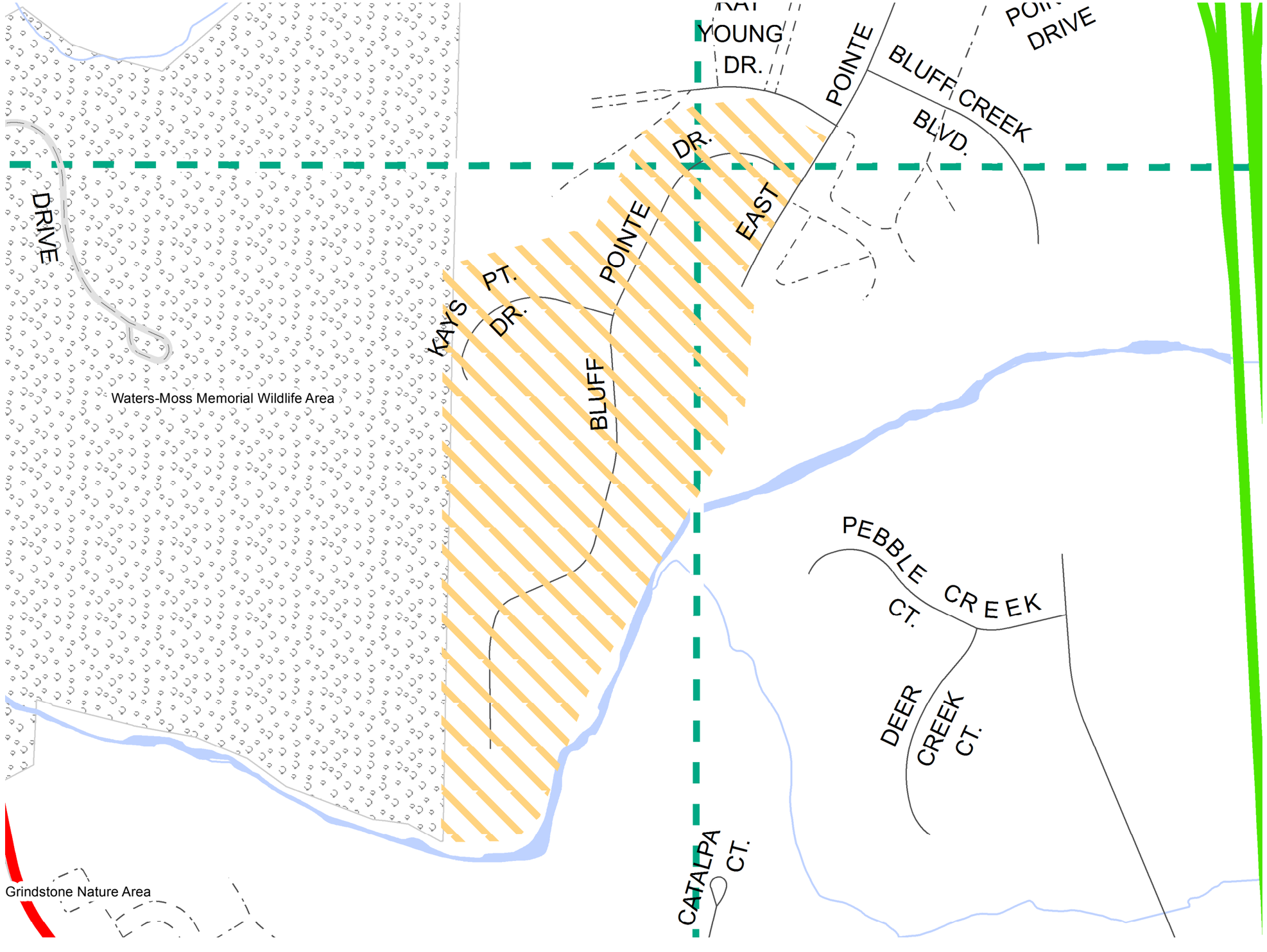

0 145 290 580 870 1,160

Feet

East Pointe Neighborhood

Last Updated: 11/12/2014

City of Columbia, Missouri
Snow Routes
Winter Weather
Season
2014-2015

Snow Route Priority

- City First Priority
- City Second Priority
- MODOT

City Priority Areas

- Downtown Priority Area
- Priority Neighborhoods
- Schools
- City Parks
- Government
- Trails
- Interstate or US Highways
- State Road
- Ramp
- Regular
- Private, Not Named
- Private, Named
- City Limit

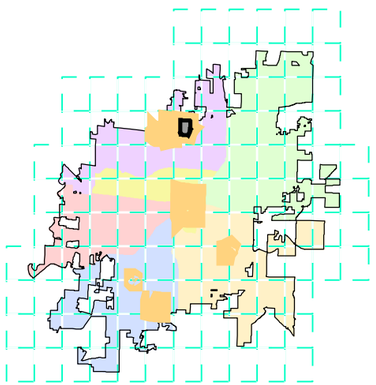

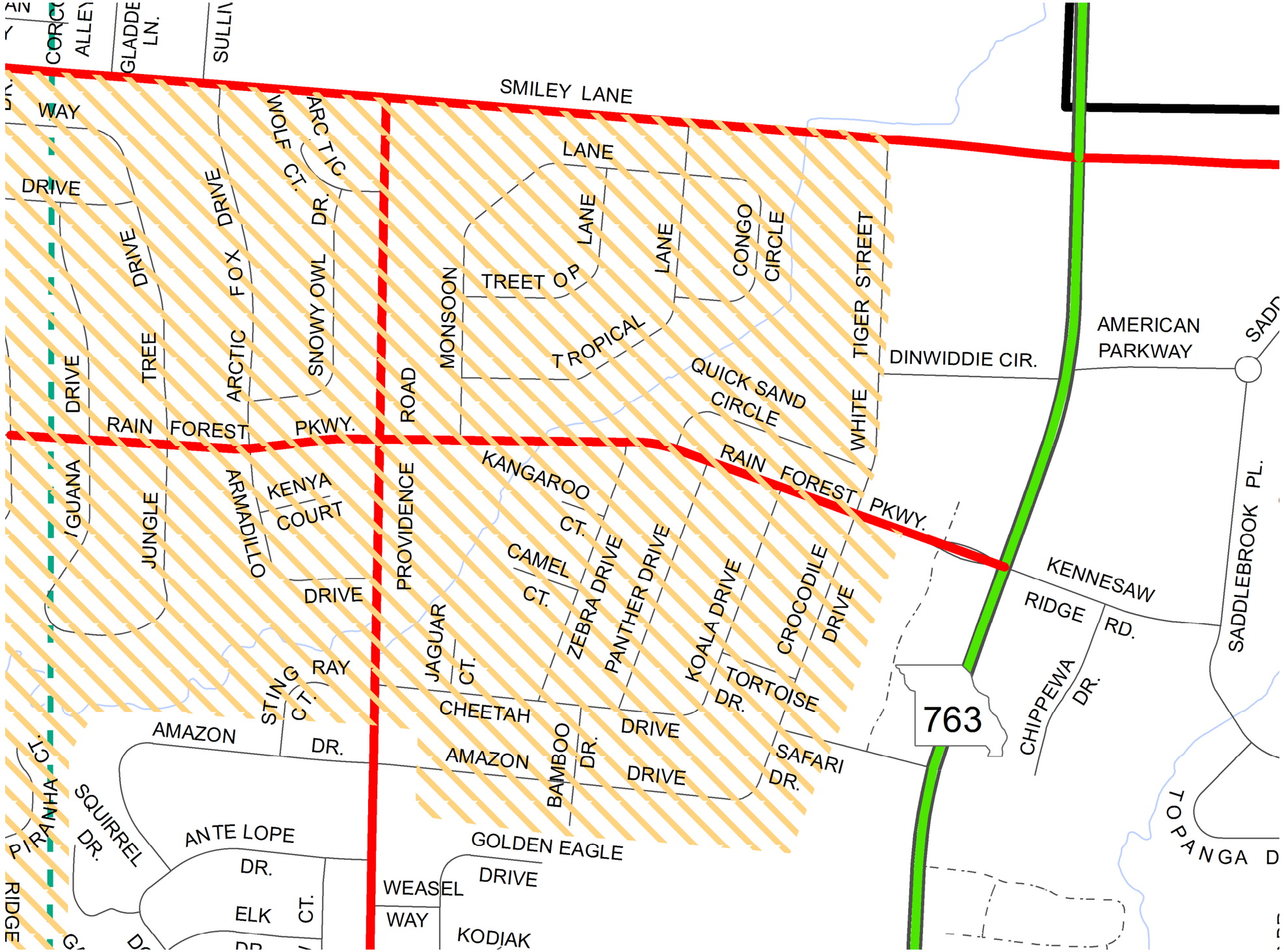

Vanderveen Crossing Neighborhood - East

0 175 350 700 1,050 1,400
Feet

Last Updated: 11/12/2014

City of Columbia, Missouri
Snow Routes
Winter Weather
Season
2014-2015

Snow Route Priority

- City First Priority
- City Second Priority
- MODOT

City Priority Areas

- Downtown Priority Area
- Priority Neighborhoods
- Schools
- City Parks
- Government
- Trails
- Interstate or US Highways
- State Road
- Ramp
- Regular
- Private, Not Named
- Private, Named
- City Limit

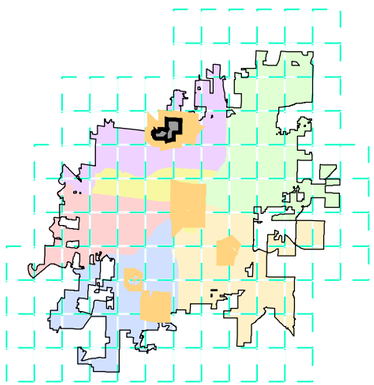

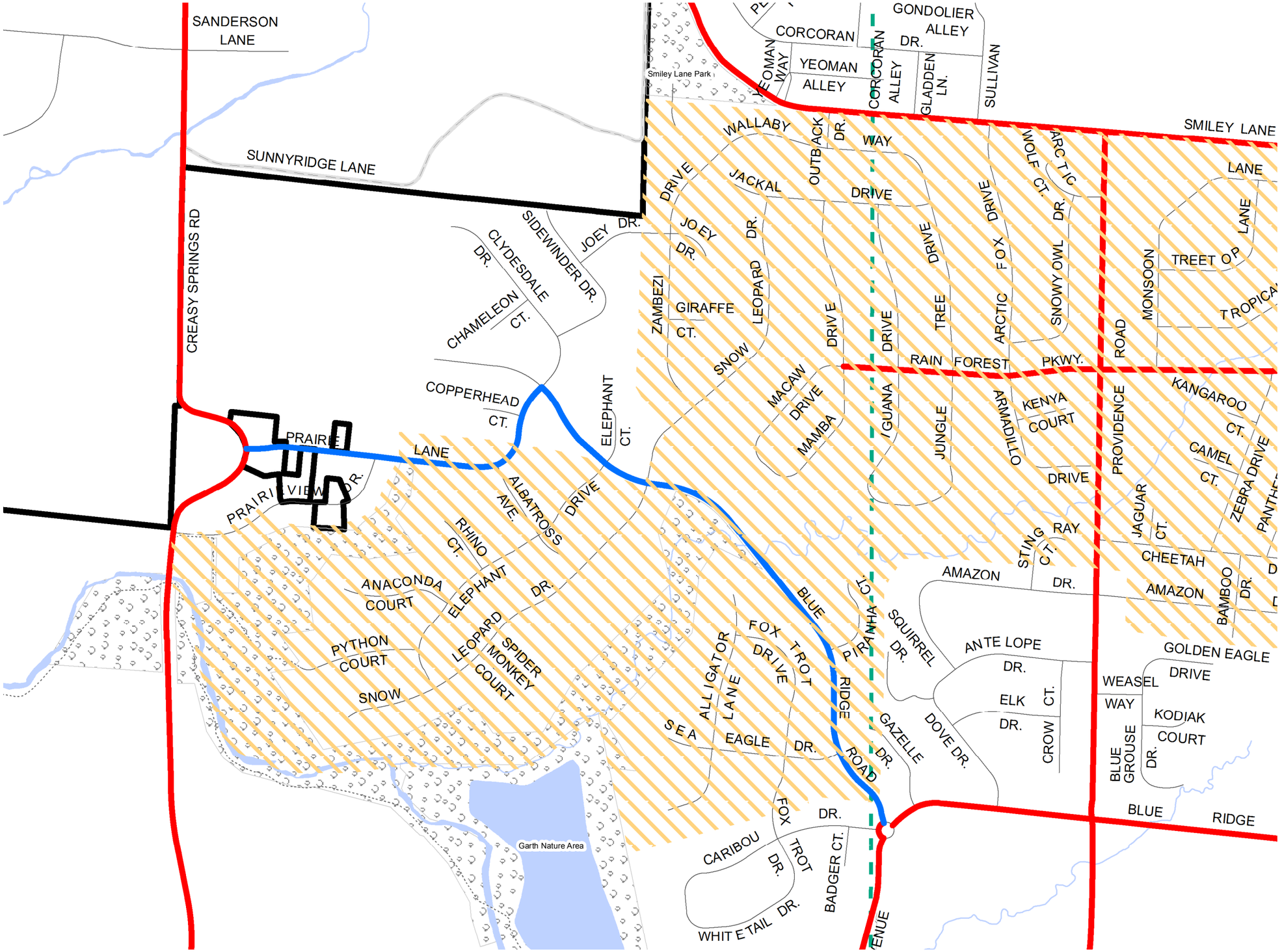

Vanderveen Crossing Neighborhood - West

Last Updated: 11/12/2014

City of Columbia, Missouri
Snow Routes
Winter Weather
Season
2014-2015

Snow Route Priority
- City First Priority
- City Second Priority
- MODOT

City Priority Areas
- Downtown Priority Area
- Priority Neighborhoods
- Schools
- City Parks
- Government
- Trails
- Interstate or US Highways
- State Road
- Ramp
- Regular
- Private, Not Named
- Private, Named
- City Limit

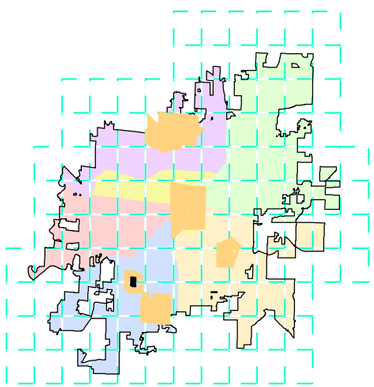

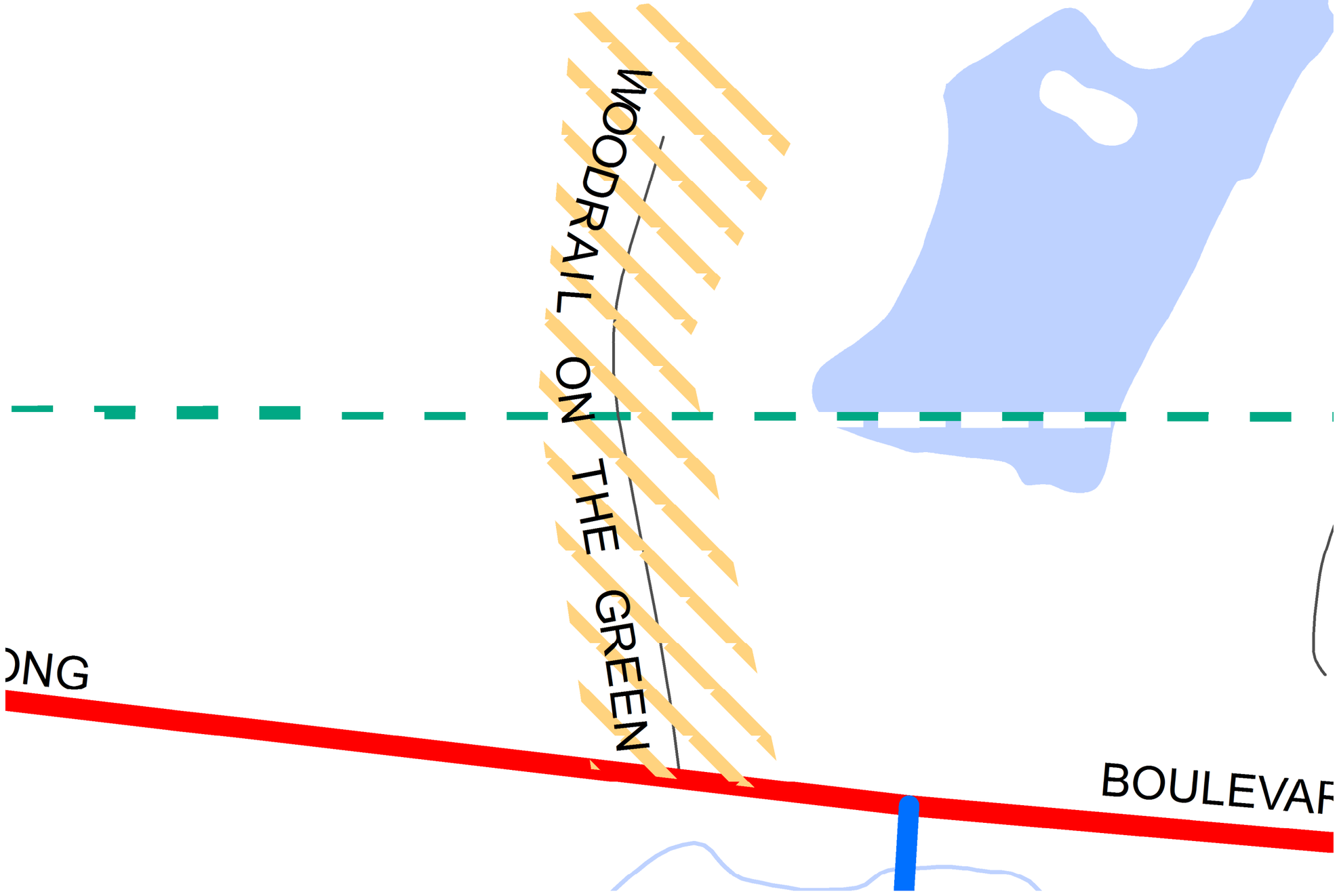

Woodrail on the Green

Last Updated: 11/12/2014