CITY OF COLUMBIA, MISSOURI
CLARK LANE WEST & HINKSON CREEK TRAIL PEDWAY

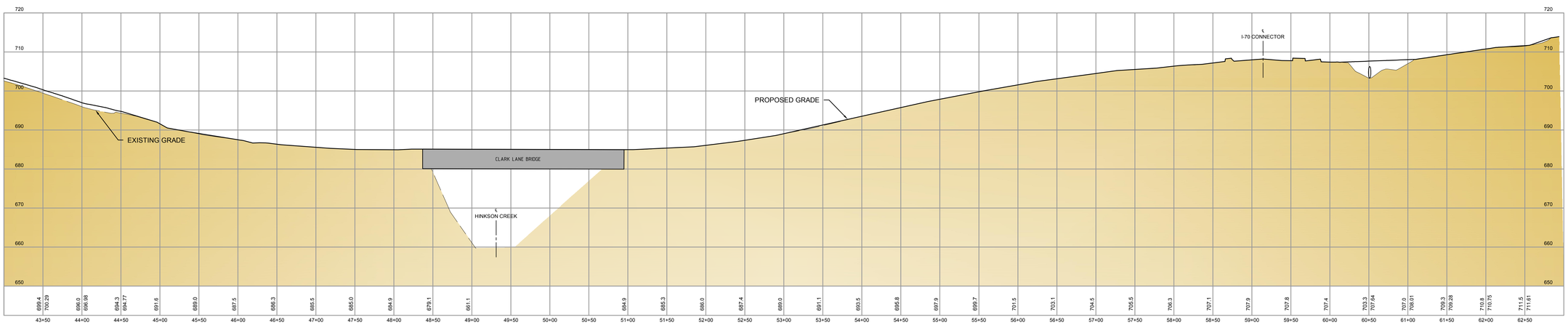

SIDEWALK CENTERLINE PROFILE
HORIZ. SCALE: 1"=50'
VERT. SCALE: 1"=10'

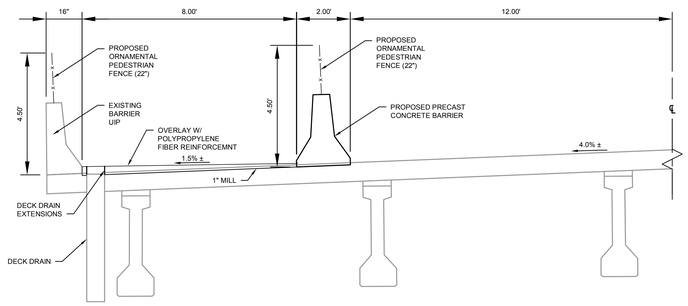

SIDEWALK ON CLARK LANE BRIDGE

LEGEND

- CONCRETE SIDEWALK
- ASPHALT RESIDENTIAL ENTRANCE
- WALL W/ SAFETY RAILING
- RIGHT-OF-WAY
- PROPERTY LINE
- CENTER LINE
- EXISTING GROUND
- PROPOSED GROUND

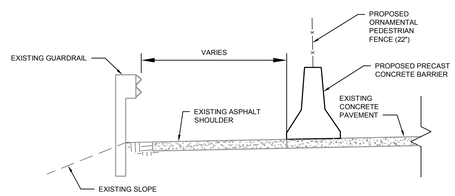

SIDEWALK ALONG CLARK LANE

N

0 50' 100' 150'
1" = 50'-0"

CDG ENGINEERS

T:\working\14099 - Columbia - Clark Ln and Hinkson Cr Trail\Drawings\14099 - Presentation Boards.dwg
rieck 02/03/15-11:39