CITY OF COLUMBIA, MISSOURI
CLARK LANE WEST & HINKSON CREEK TRAIL PEDWAY

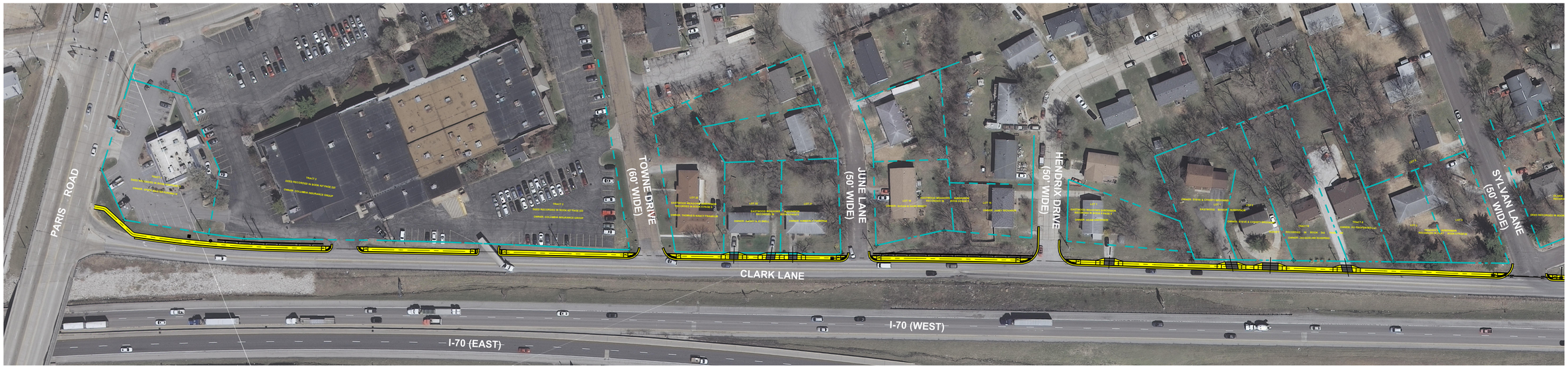

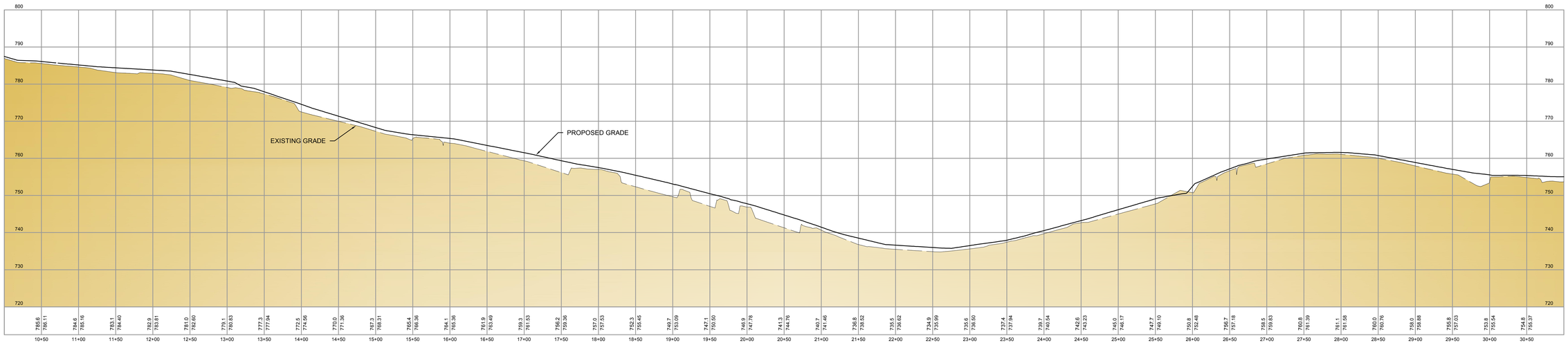

SIDEWALK CENTERLINE PROFILE
HORIZ. SCALE: 1"=50'
VERT. SCALE: 1"=10'

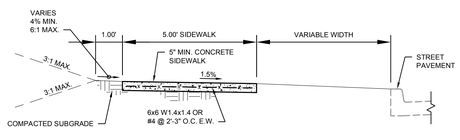

NOTES:
1. SIDEWALK SHALL BE 5" THICK CLASS A CONCRETE.
2. INSTALL 1/2" EXPANSION JOINTS AT INTERSECTIONS, RAMPS, STRUCTURES, DRIVEWAY APPROACHES, OR EVERY 150'.
3. INSTALL TRANSVERSE SAW JOINTS AT SPACING EQUAL TO SIDEWALK WIDTH.
4. NO STEEL TO BE PLACED THROUGH EXPANSION JOINT.
5. SIDEWALK CROSS SLOPE SHALL NOT EXCEED 2.00%.

SIDEWALK WITH GRASS PARKWAY

LEGEND

- CONCRETE SIDEWALK
- ASPHALT RESIDENTIAL ENTRANCE
- WALL W/ SAFETY RAILING
- RIGHT-OF-WAY
- PROPERTY LINE
- CENTER LINE
- EXISTING GROUND
- PROPOSED GROUND

N

0 50' 100' 150'
1" = 50'-0"

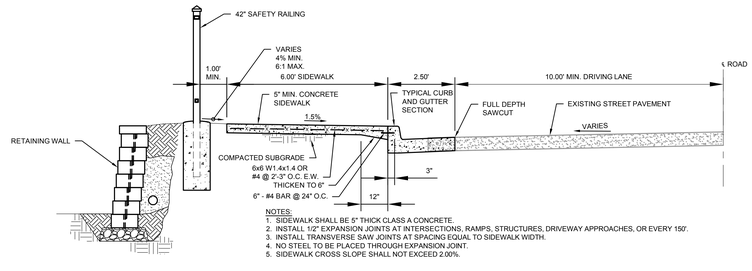

NOTES:
1. SIDEWALK SHALL BE 5" THICK CLASS A CONCRETE.
2. INSTALL 1/2" EXPANSION JOINTS AT INTERSECTIONS, RAMPS, STRUCTURES, DRIVEWAY APPROACHES, OR EVERY 150'.
3. INSTALL TRANSVERSE SAW JOINTS AT SPACING EQUAL TO SIDEWALK WIDTH.
4. NO STEEL TO BE PLACED THROUGH EXPANSION JOINT.
5. SIDEWALK CROSS SLOPE SHALL NOT EXCEED 2.00%.

SIDEWALK AT BACK OF CURB AND RETAINING WALL WITH SAFETY RAILING

T:\working\14099 - Columbia - Clark Ln and Hinkson Cr Trail\Drawings\14099 - Presentation Boards.dwg
rieck 02/03/15-11:39