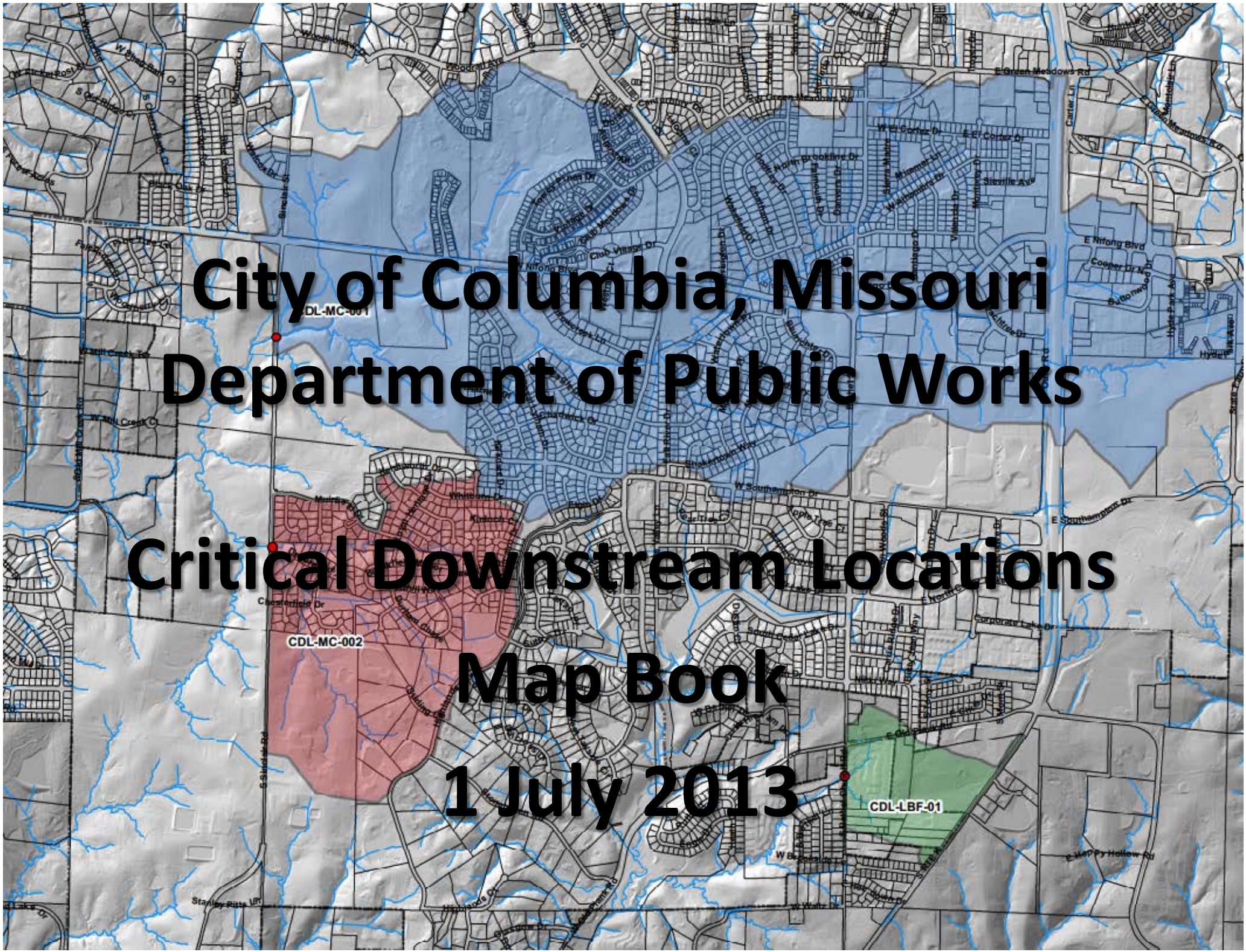

City of Columbia, Missouri
Department of Public Works

Critical Downstream Locations
Map Book
1 July 2013

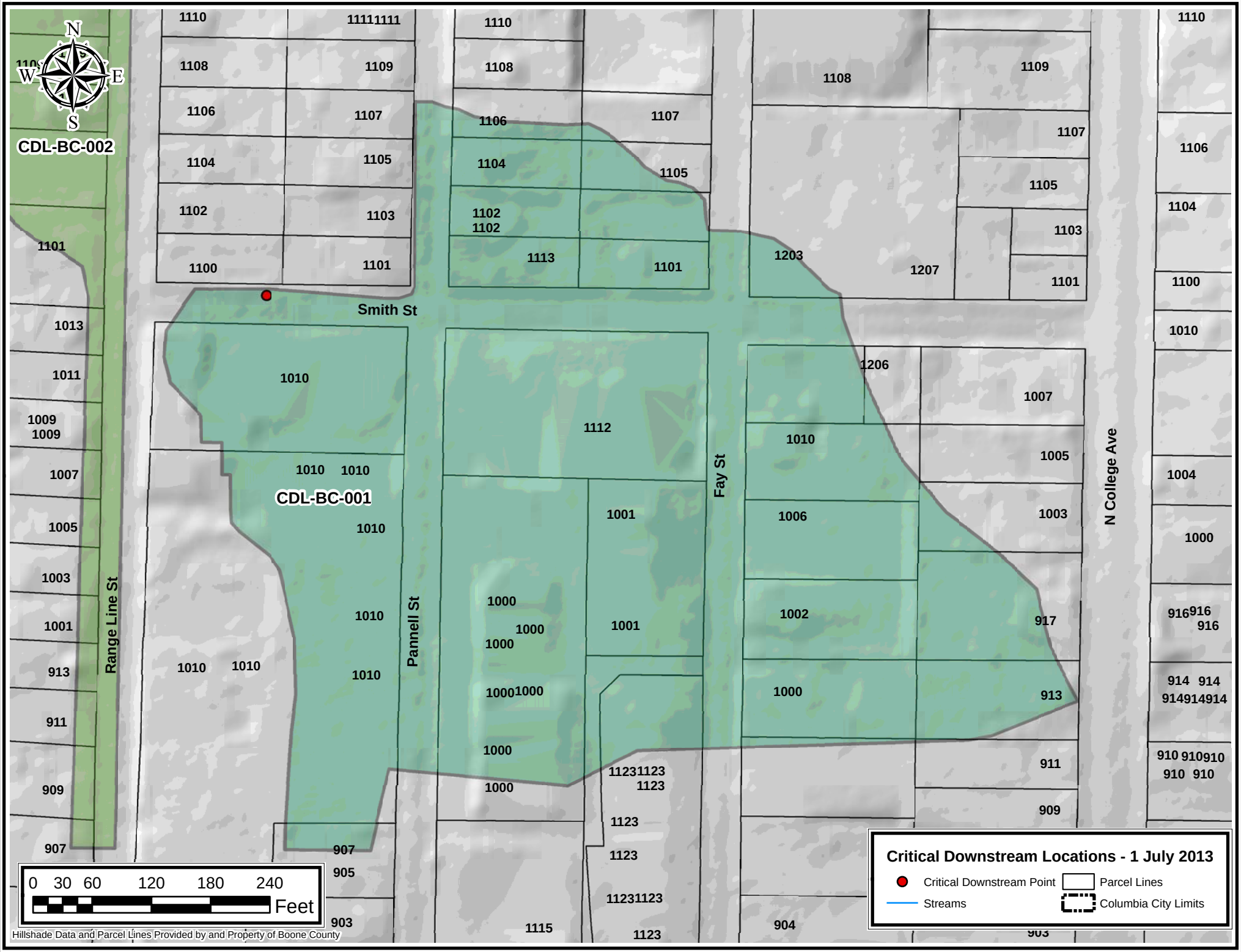
N
W
E
S
CDL-BC-002
CDL-BC-001
Smith St
Range Line St
Pannell St
Fay St
N College Ave
0 30 60 120 180 240
Feet
Hillshade Data and Parcel Lines Provided by and Property of Boone County
Critical Downstream Locations - 1 July 2013
Critical Downstream Point
Parcel Lines
Streams
Columbia City Limits

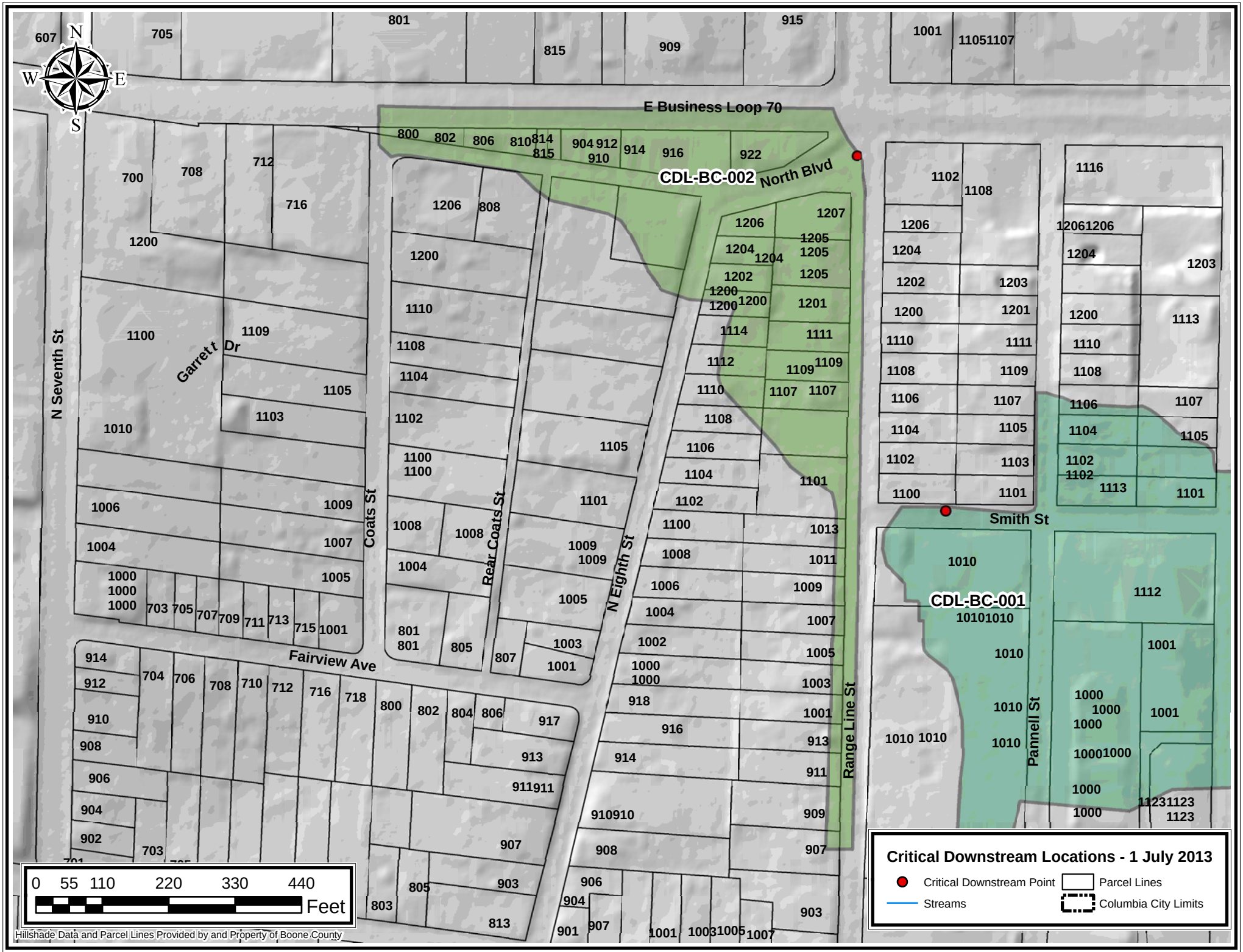
E Business Loop 70
CDL-BC-002
North Blvd
CDL-BC-001
Smith St
Garrett Dr
N Seventh St
Coats St
Rear Coats St
N Eighth St
Range Line St
Pannell St
Fairview Ave
Critical Downstream Locations - 1 July 2013
Critical Downstream Point
Parcel Lines
Streams
Columbia City Limits
0 55 110 220 330 440
Feet
Hillshade Data and Parcel Lines Provided by and Property of Boone County

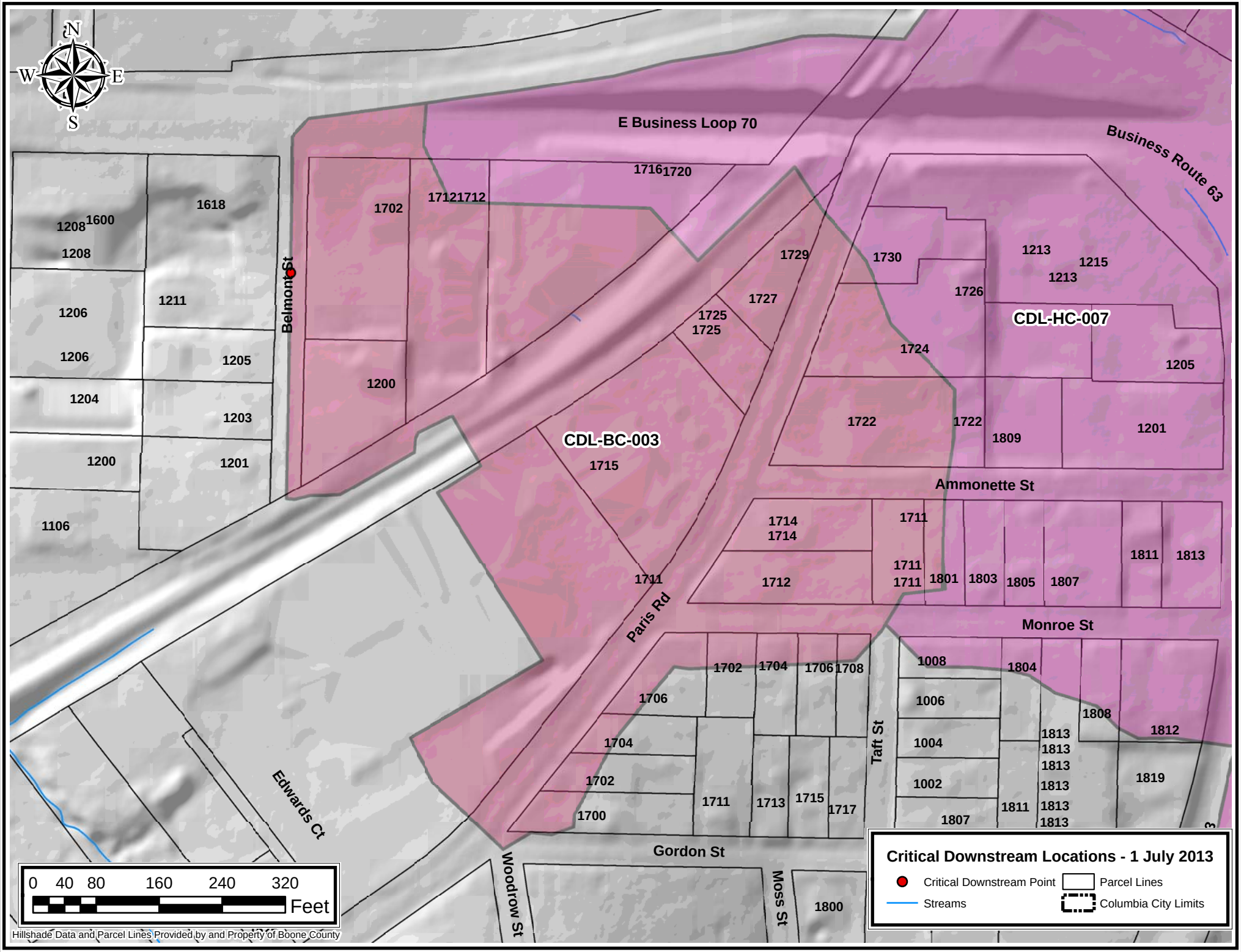

N
S
E
W
E Business Loop 70
Business Route 63
Belmont St
Paris Rd
Ammonette St
Monroe St
Taft St
Gordon St
Edwards Ct
Woodrow St
Moss St
CDL-BC-003
CDL-HC-007
1716
1720
1702
1712
1712
1618
1600
1208
1208
1211
1206
1206
1205
1204
1203
1200
1201
1106
1200
1729
1727
1725
1725
1730
1726
1724
1213
1215
1213
1205
1722
1722
1809
1201
1715
1714
1714
1711
1711
1711
1712
1801
1803
1805
1807
1811
1813
1711
1702
1704
1706
1708
1706
1704
1702
1700
1711
1713
1715
1717
1008
1804
1006
1004
1002
1807
1811
1813
1813
1813
1813
1813
1813
1808
1812
1819
1800
0 40 80 160 240 320
Feet
Hillshade Data and Parcel Lines Provided by and Property of Boone County
Critical Downstream Locations - 1 July 2013
Critical Downstream Point
Parcel Lines
Streams
Columbia City Limits

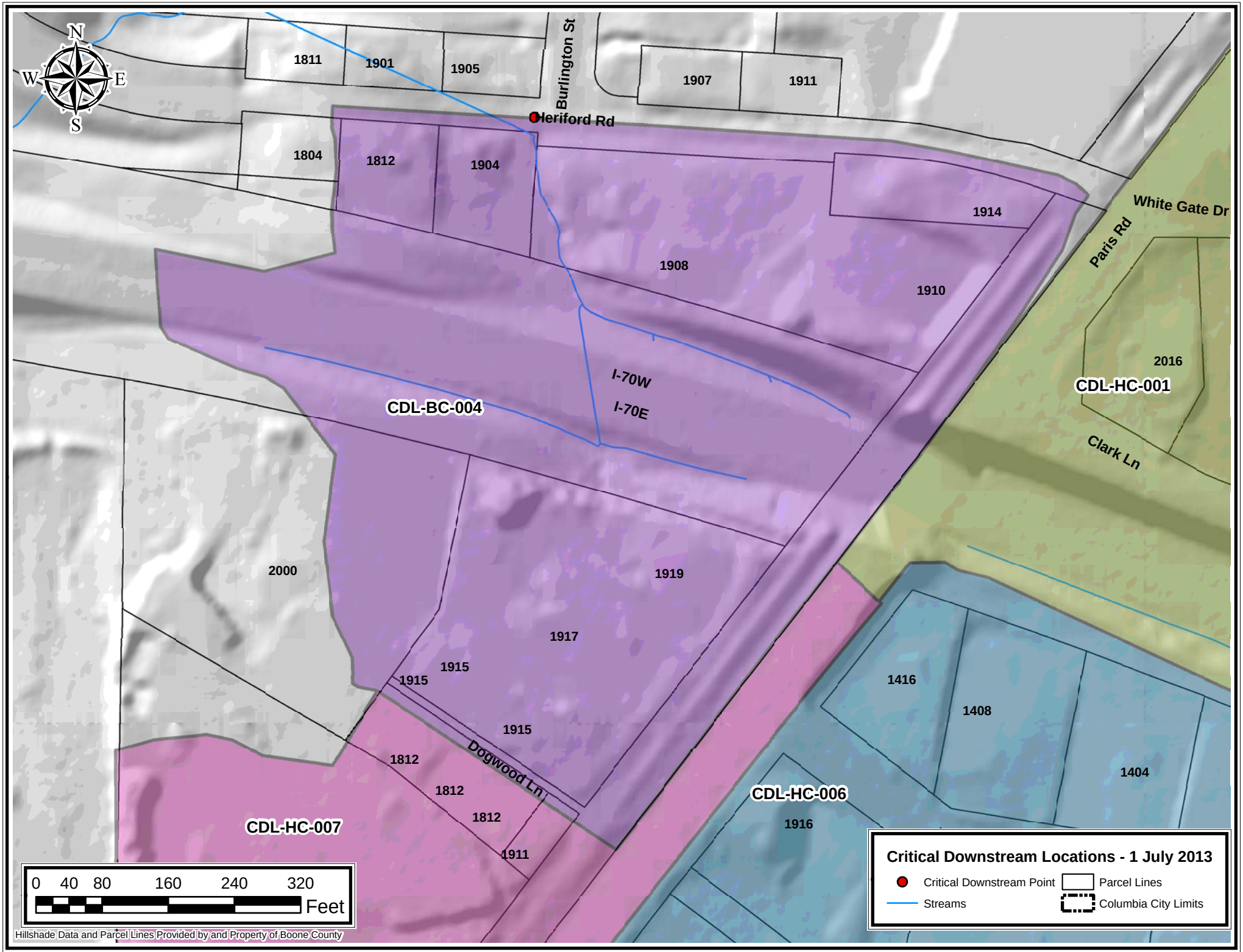
N
W
E
S
1811
1901
1905
Burlington St
1907
1911
Heriford Rd
1804
1812
1904
1914
White Gate Dr
Paris Rd
1908
1910
2016
CDL-HC-001
I-70W
I-70E
CDL-BC-004
Clark Ln
2000
1919
1917
1915
1915
1915
1416
1408
1404
Dogwood Ln
1812
1812
1812
CDL-HC-006
1916
CDL-HC-007
1911
0 40 80 160 240 320
Feet
Hillshade Data and Parcel Lines Provided by and Property of Boone County
Critical Downstream Locations - 1 July 2013
Critical Downstream Point
Parcel Lines
Streams
Columbia City Limits

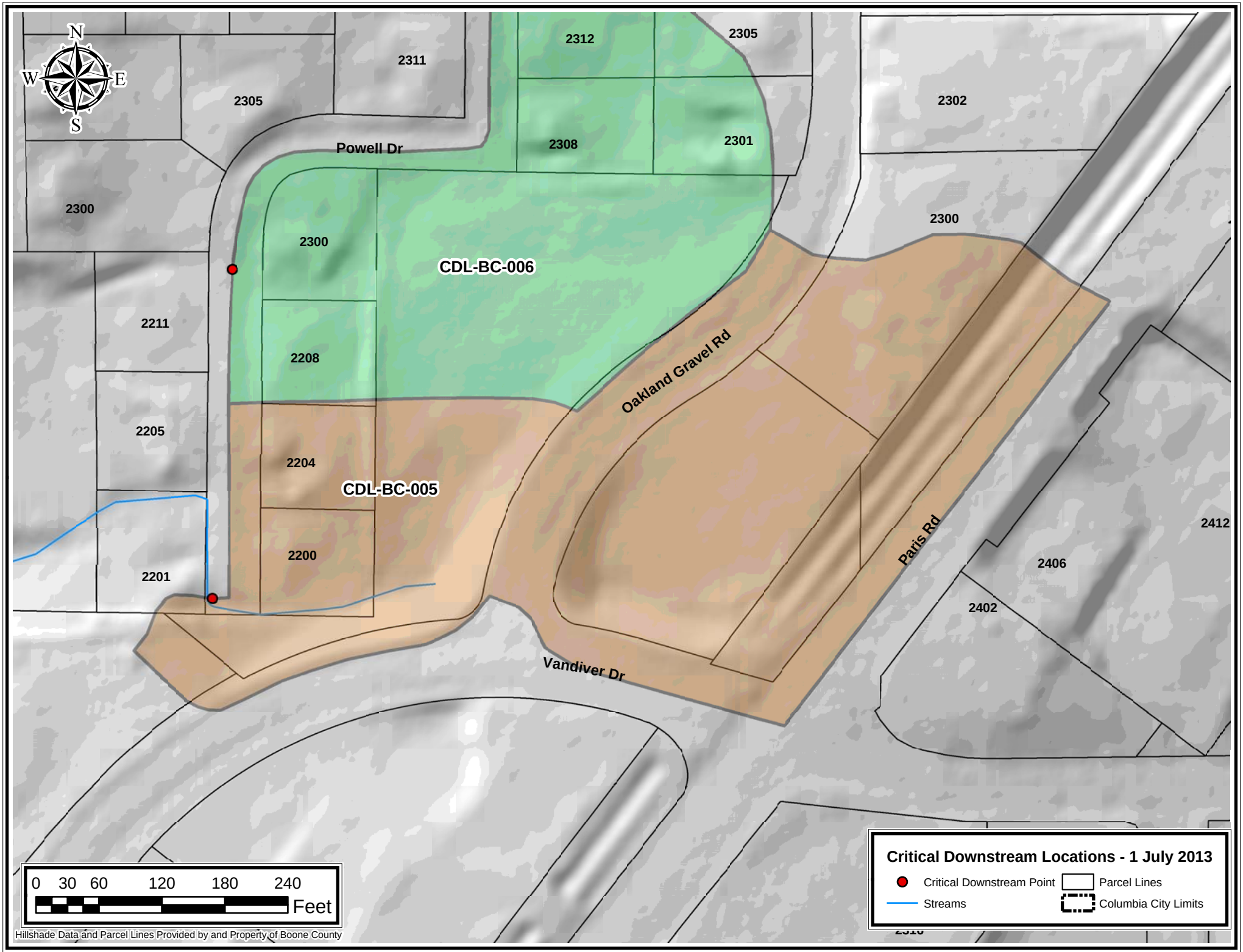
N
W
E
S
2312
2305
2311
2305
2302
Powell Dr
2308
2301
2300
2300
2300
CDL-BC-006
2211
2208
Oakland Gravel Rd
2205
2204
CDL-BC-005
Paris Rd
2412
2406
2200
2201
2402
Vandiver Dr
0 30 60 120 180 240
Feet
Hillshade Data and Parcel Lines Provided by and Property of Boone County
Critical Downstream Locations - 1 July 2013
Critical Downstream Point
Parcel Lines
Streams
Columbia City Limits

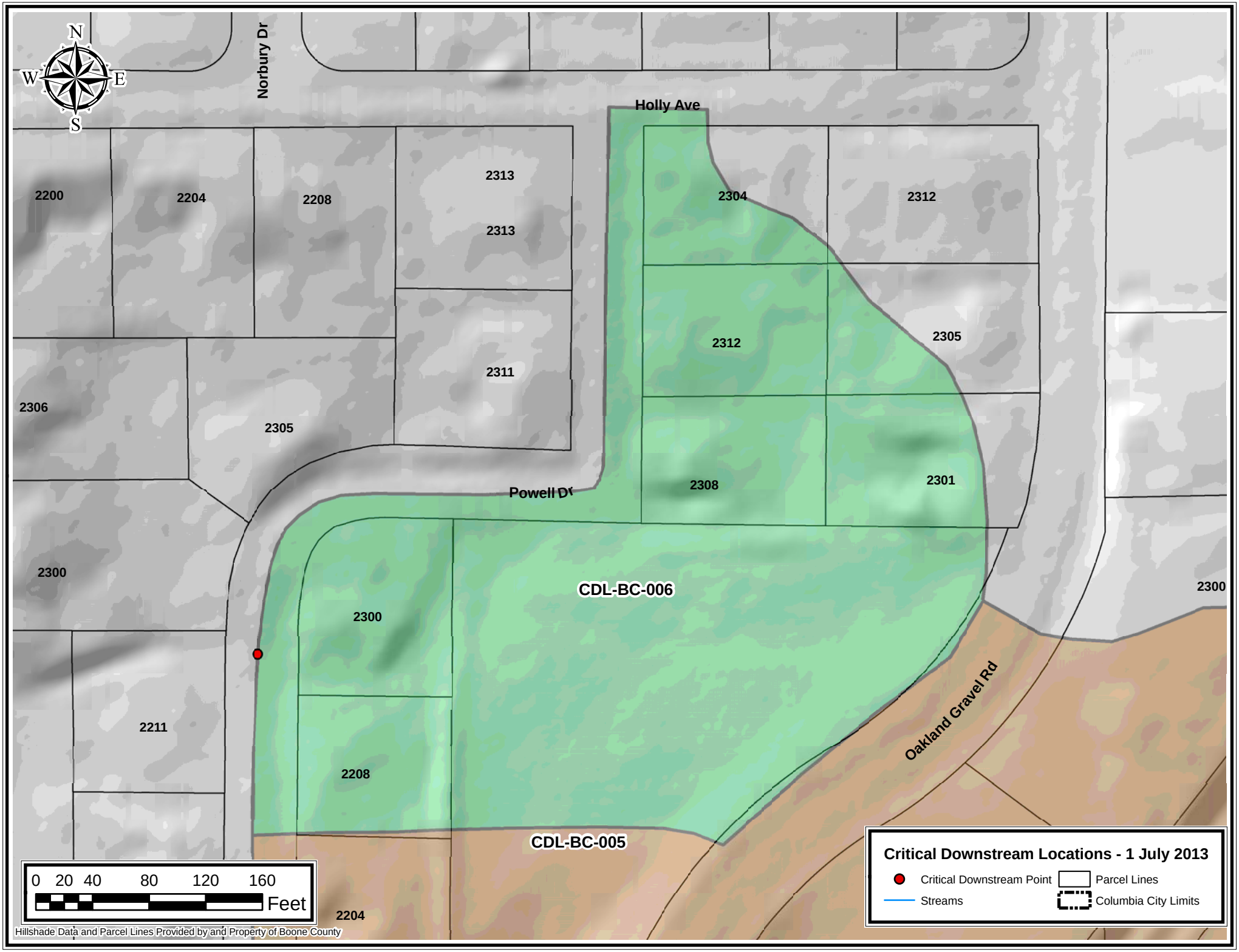
N
W
E
S
Norbury Dr
Holly Ave
2200
2204
2208
2313
2313
2304
2312
2312
2305
2311
2306
2305
Powell Dr
2308
2301
2300
CDL-BC-006
2300
2300
2211
2208
Oakland Gravel Rd
CDL-BC-005
2204
0 20 40 80 120 160
Feet
Hillshade Data and Parcel Lines Provided by and Property of Boone County
Critical Downstream Locations - 1 July 2013
Critical Downstream Point
Parcel Lines
Streams
Columbia City Limits

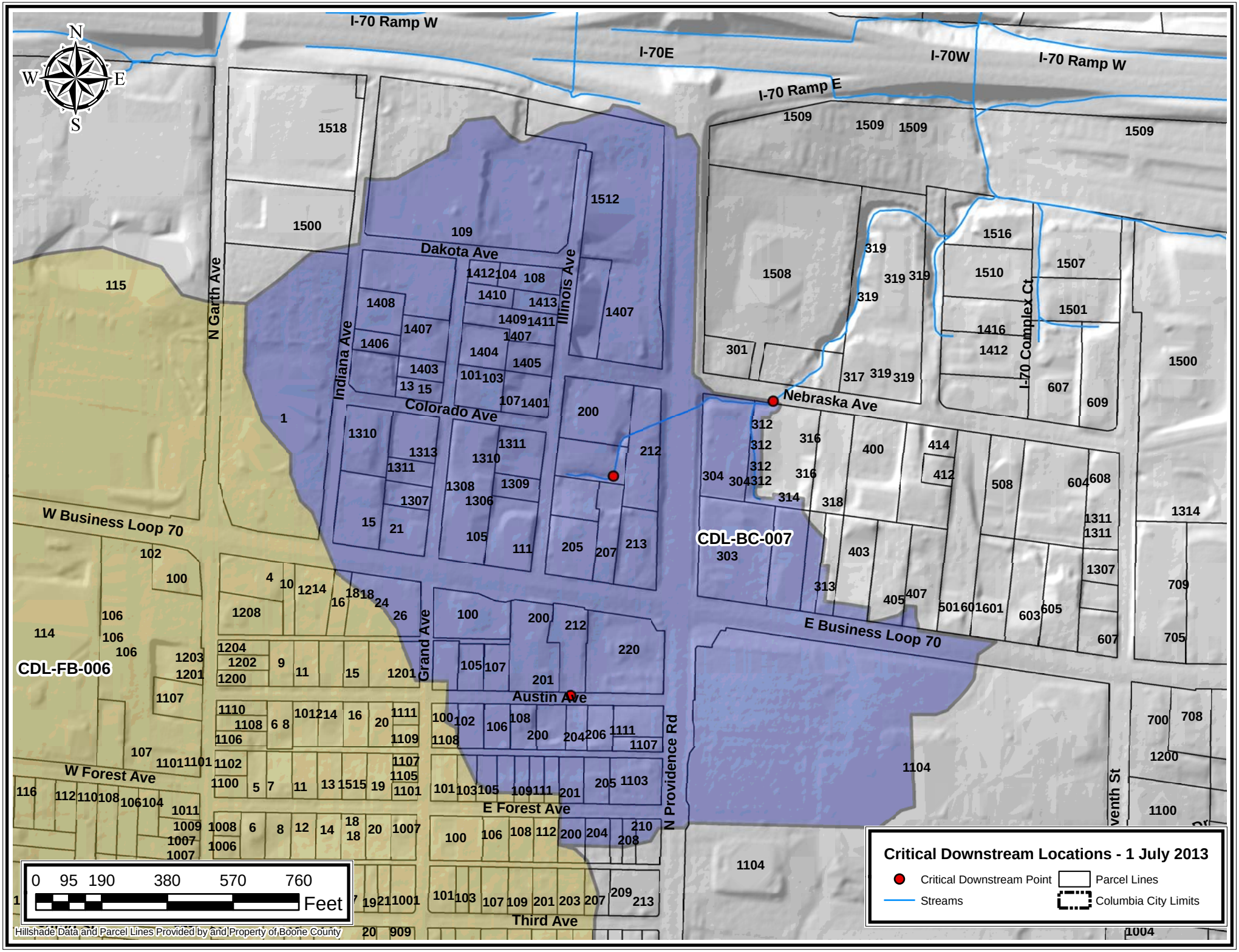
N
W
E
S
I-70 Ramp W
I-70E
I-70W
I-70 Ramp E
I-70 Ramp W
Dakota Ave
Colorado Ave
Nebraska Ave
Austin Ave
Third Ave
W Business Loop 70
E Business Loop 70
W Forest Ave
E Forest Ave
N Garth Ave
Indiana Ave
Illinois Ave
Grand Ave
N Providence Rd
I-70 Complex Ct
CDL-BC-007
CDL-FB-006
0 95 190 380 570 760
Feet
Hillshade Data and Parcel Lines Provided by and Property of Boone County
Critical Downstream Locations - 1 July 2013
Critical Downstream Point
Parcel Lines
Streams
Columbia City Limits

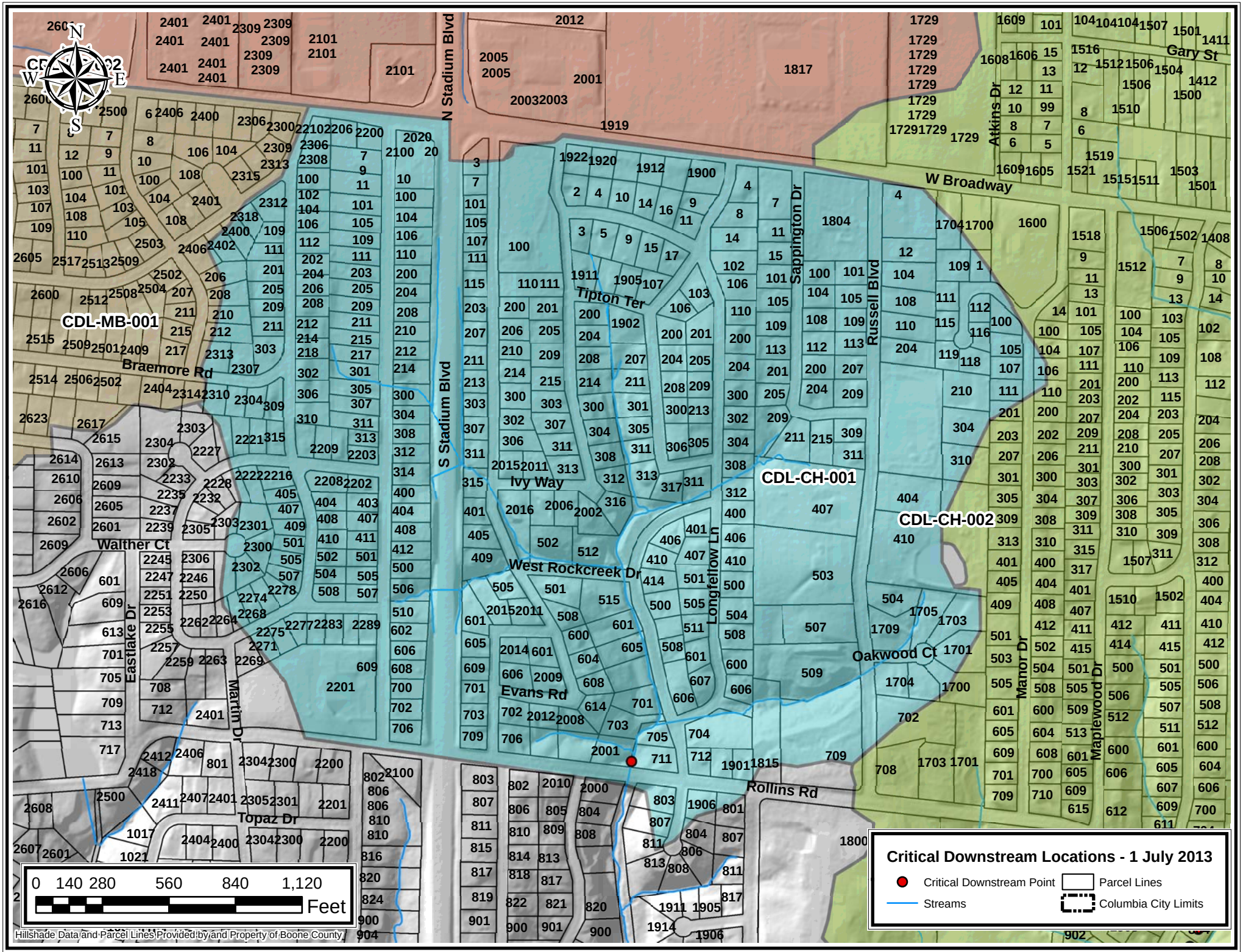
CDL-MB-001
CDL-CH-001
CDL-CH-002
N Stadium Blvd
S Stadium Blvd
Braemore Rd
Tipton Ter
Ivy Way
West Rockcreek Dr
Evans Rd
Walther Ct
Eastlake Dr
Martin Dr
Topaz Dr
Longfellow Ln
Sappington Dr
Russell Blvd
W Broadway
Gary St
Atkins Dr
Oakwood Ct
Manor Dr
Maplewood Dr
Rollins Rd
0 140 280 560 840 1,120
Feet
Hillshade Data and Parcel Lines Provided by and Property of Boone County
Critical Downstream Locations - 1 July 2013
Critical Downstream Point
Parcel Lines
Streams
Columbia City Limits

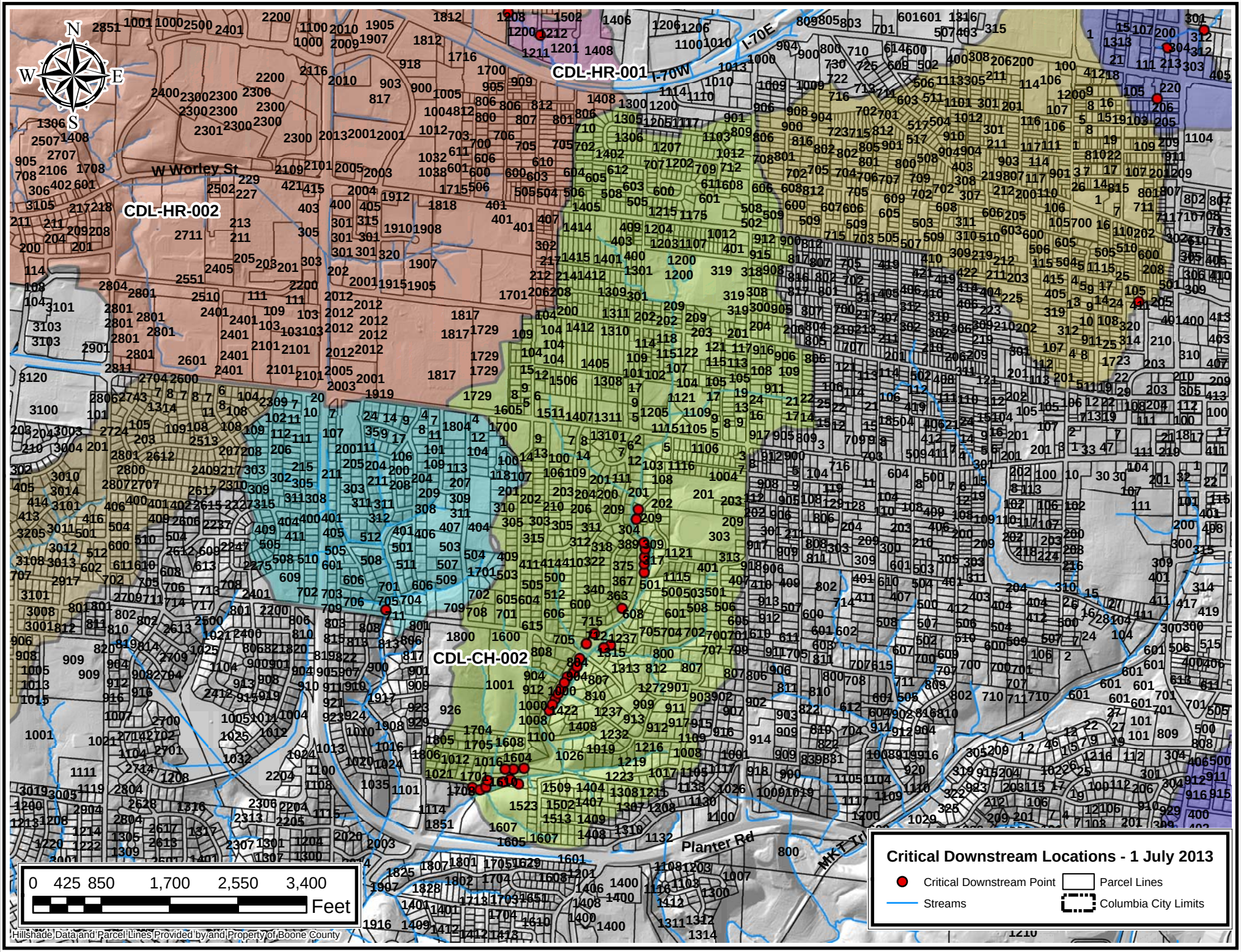
CDL-HR-001
CDL-HR-002
CDL-CH-002
I-70E
I-70W
W Worley St
Planter Rd
MKT Trail
N
S
E
W
0 425 850 1,700 2,550 3,400
Feet
Hillshade Data and Parcel Lines Provided by and Property of Boone County
Critical Downstream Locations - 1 July 2013
Critical Downstream Point
Parcel Lines
Streams
Columbia City Limits

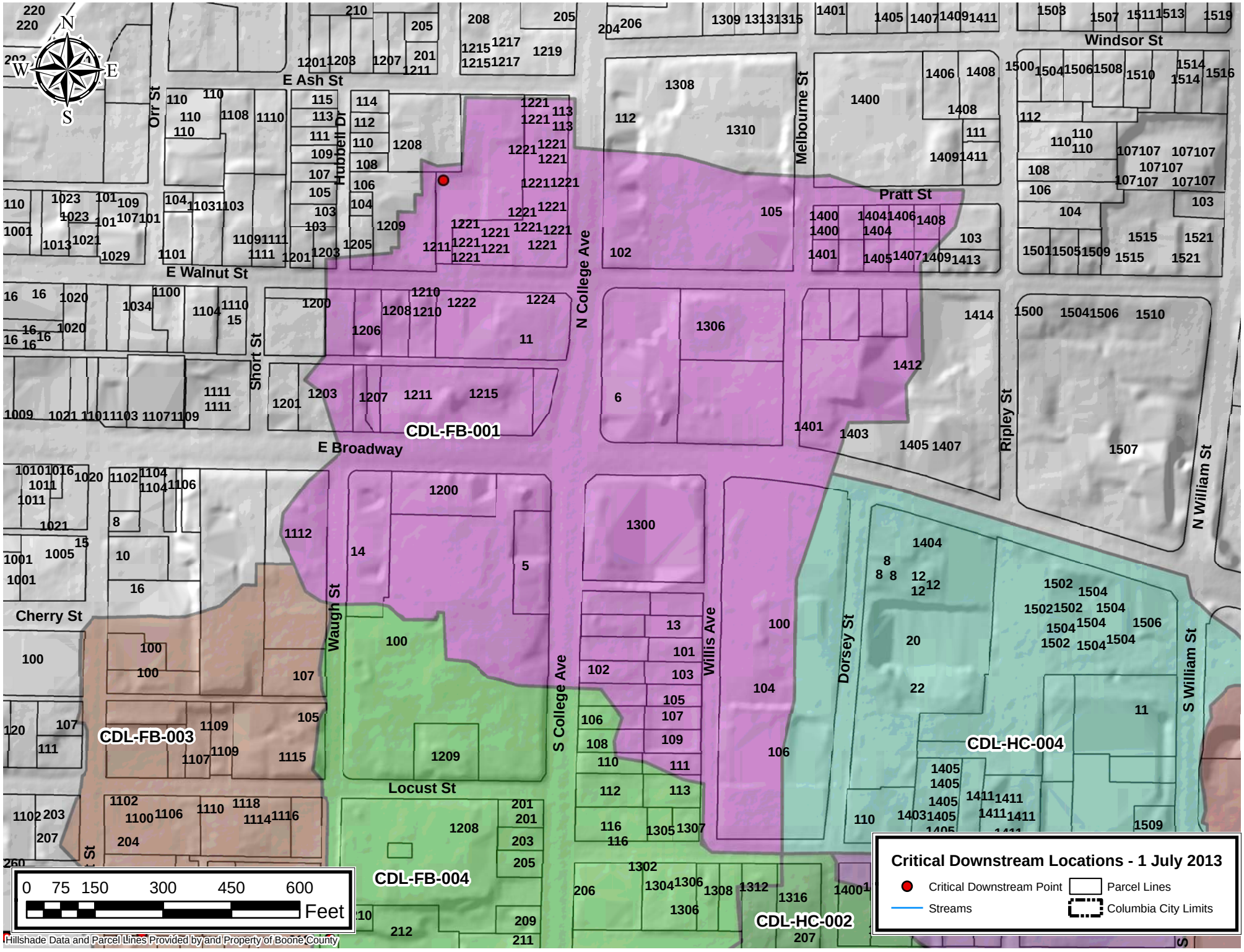
N
W
E
S
E Ash St
E Walnut St
E Broadway
Locust St
Cherry St
Orr St
Hubbell Dr
Short St
Waugh St
N College Ave
S College Ave
Willis Ave
Melbourne St
Pratt St
Windsor St
Ripley St
Dorsey St
N William St
S William St
CDL-FB-001
CDL-FB-003
CDL-FB-004
CDL-HC-004
CDL-HC-002
0 75 150 300 450 600
Feet
Hillshade Data and Parcel Lines Provided by and Property of Boone County
Critical Downstream Locations - 1 July 2013
Critical Downstream Point
Parcel Lines
Streams
Columbia City Limits

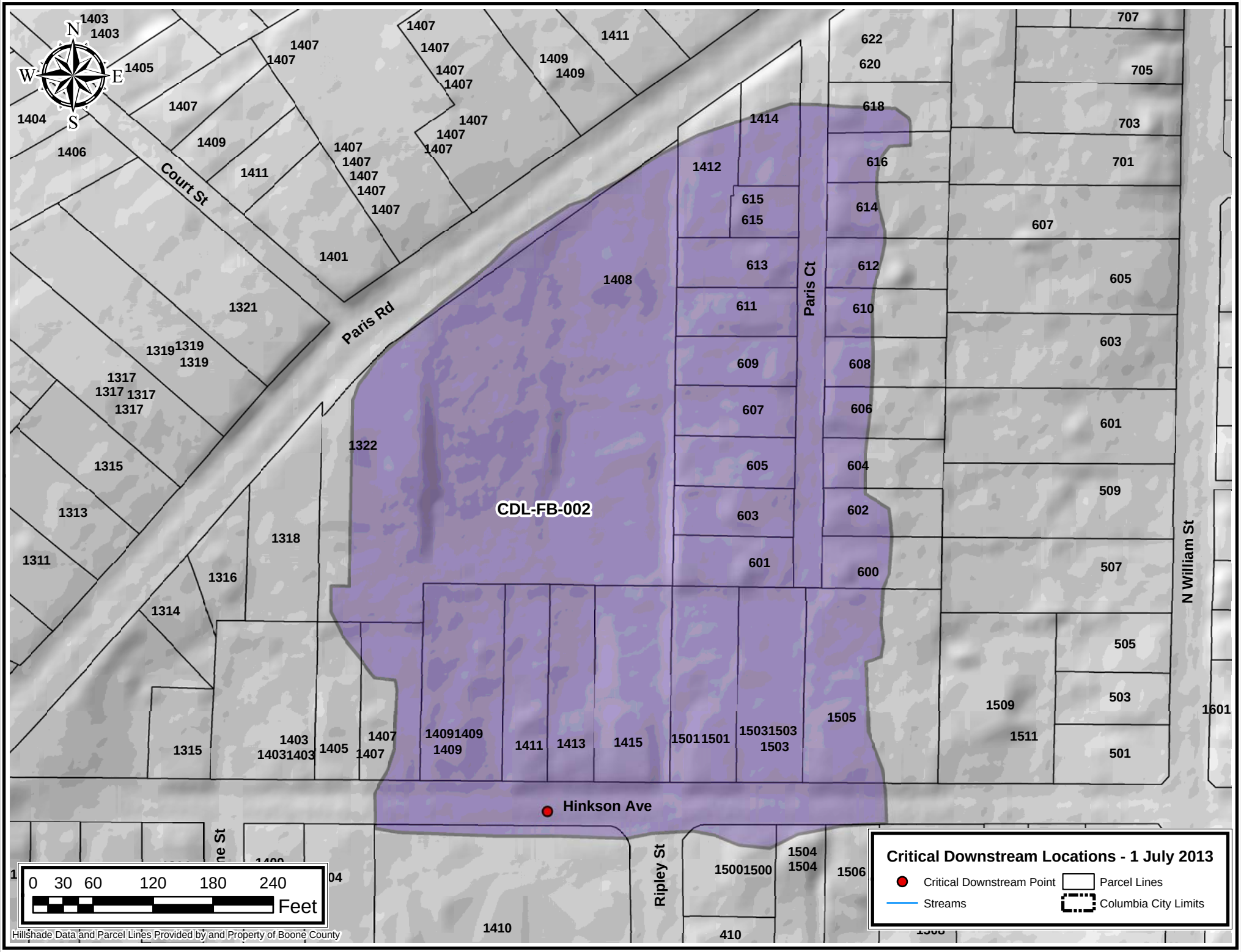
CDL-FB-002
Paris Rd
Court St
Paris Ct
N William St
Ripley St
Hinkson Ave
Critical Downstream Locations - 1 July 2013
Critical Downstream Point
Parcel Lines
Streams
Columbia City Limits
0 30 60 120 180 240
Feet
Hillshade Data and Parcel Lines Provided by and Property of Boone County

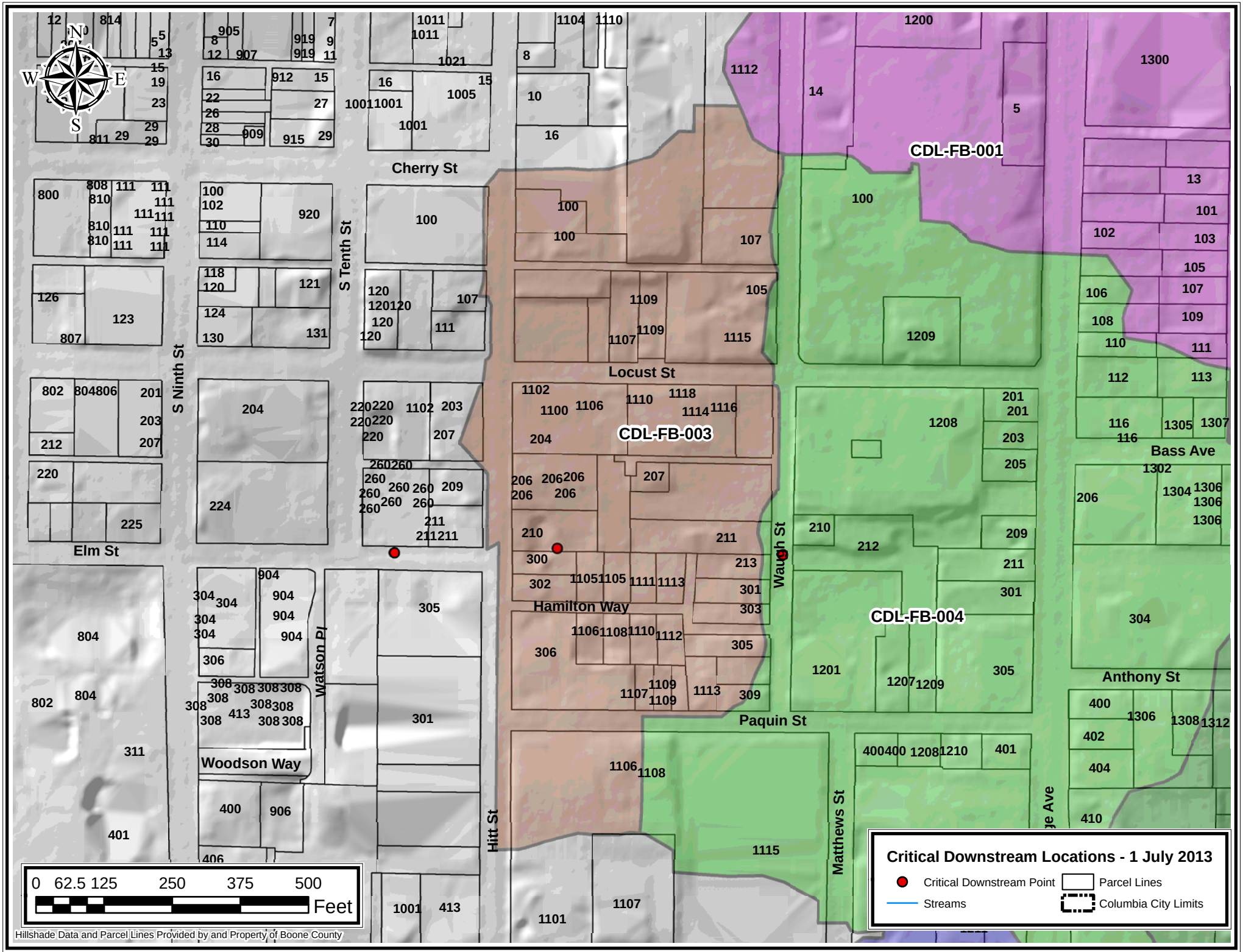
CDL-FB-001
CDL-FB-003
CDL-FB-004
Cherry St
Locust St
Elm St
Hamilton Way
Paquin St
Woodson Way
Bass Ave
Anthony St
S Tenth St
S Ninth St
Waugh St
Watson Pl
Hitt St
Matthews St
Critical Downstream Locations - 1 July 2013
Critical Downstream Point
Parcel Lines
Streams
Columbia City Limits
0 62.5 125 250 375 500
Feet
Hillshade Data and Parcel Lines Provided by and Property of Boone County

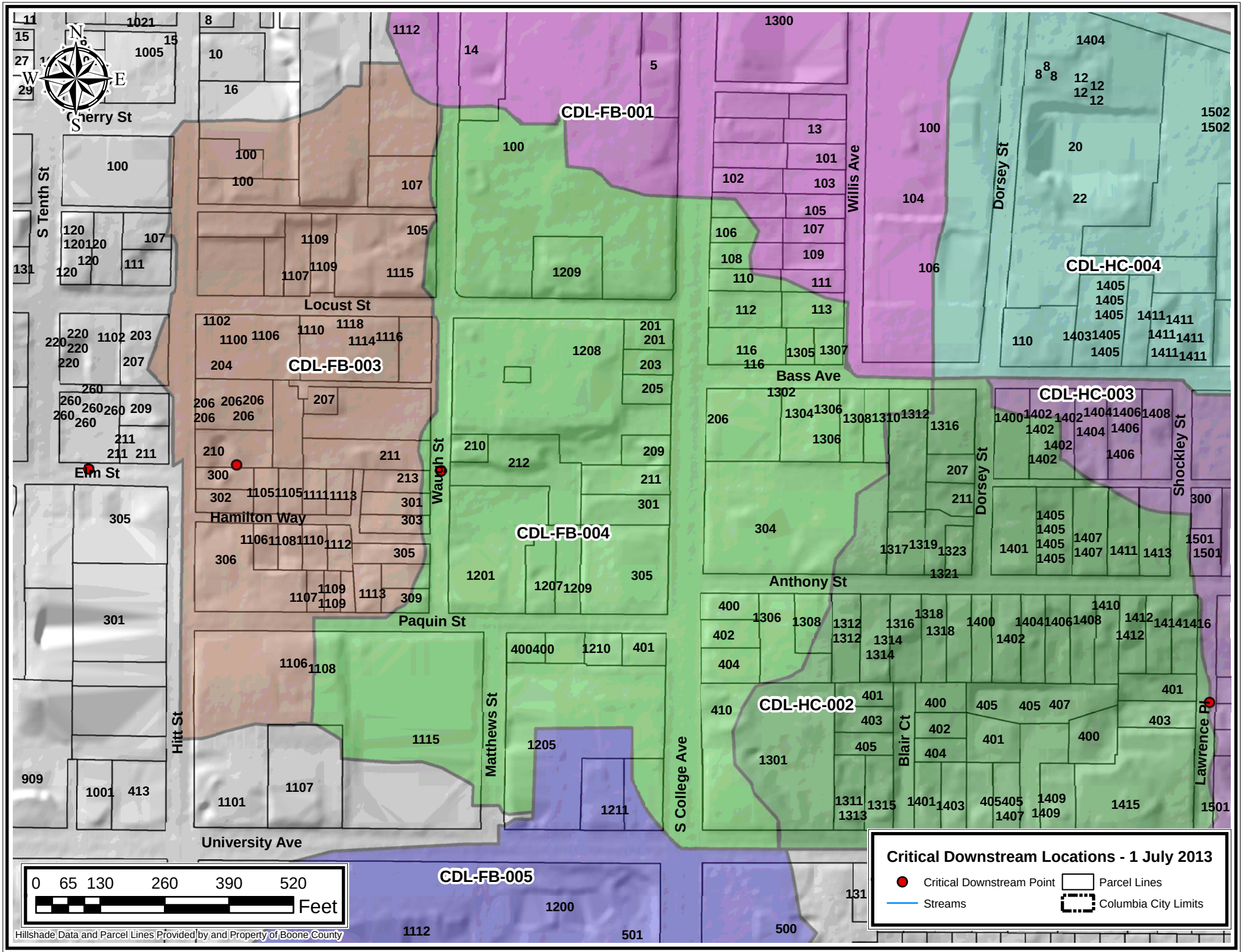
CDL-FB-001
CDL-FB-003
CDL-FB-004
CDL-FB-005
CDL-HC-002
CDL-HC-003
CDL-HC-004
Cherry St
Locust St
Elm St
Hamilton Way
Paquin St
University Ave
Bass Ave
Anthony St
S Tenth St
Hitt St
Waugh St
Matthews St
S College Ave
Willis Ave
Dorsey St
Shockley St
Blair Ct
Lawrence Pl
0 65 130 260 390 520
Feet
Hillshade Data and Parcel Lines Provided by and Property of Boone County
Critical Downstream Locations - 1 July 2013
Critical Downstream Point
Parcel Lines
Streams
Columbia City Limits

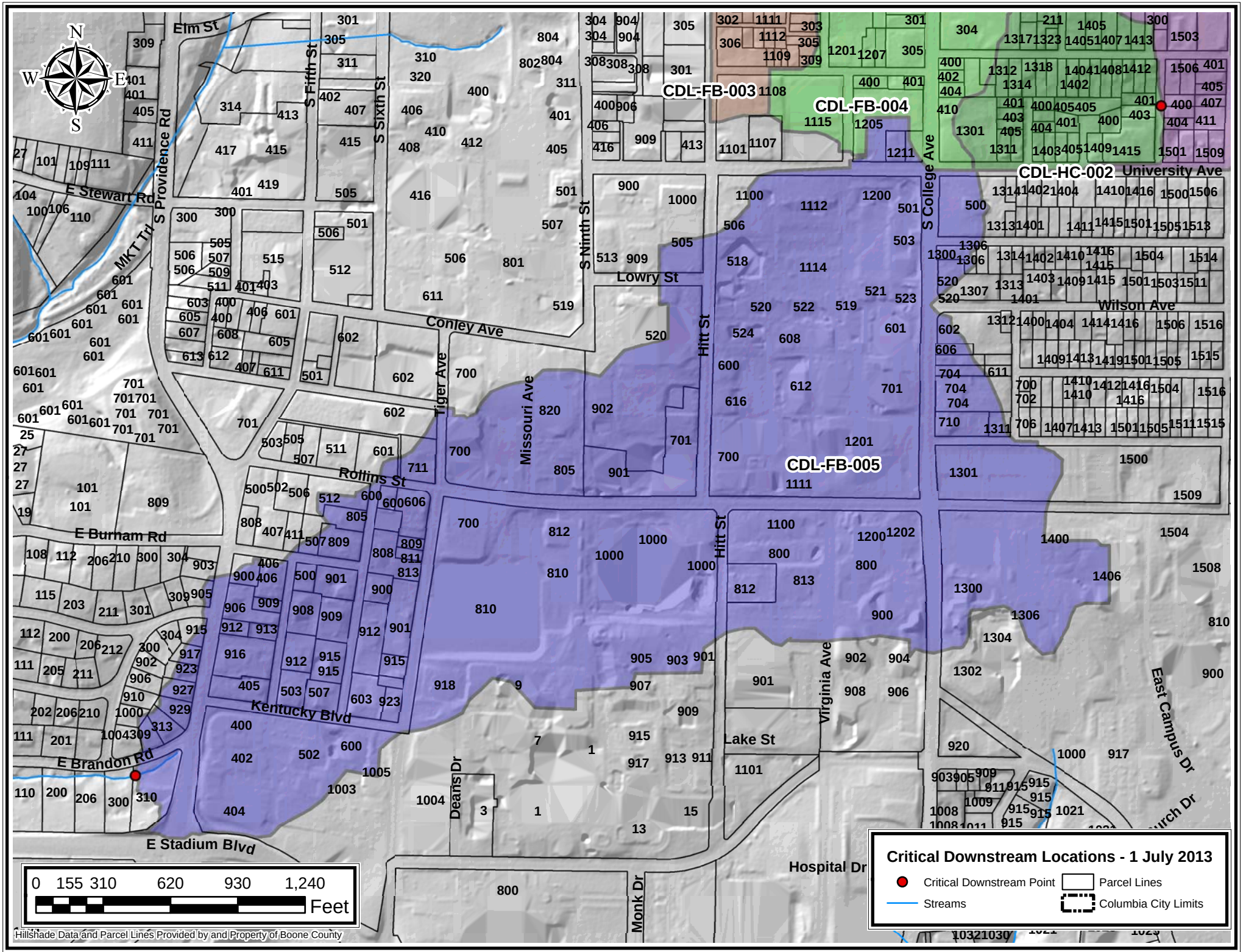
CDL-FB-003
CDL-FB-004
CDL-FB-005
CDL-HC-002
Elm St
S Fifth St
S Sixth St
S Providence Rd
E Stewart Rd
MKT Trl
S Ninth St
S College Ave
University Ave
Lowry St
Conley Ave
Wilson Ave
Tiger Ave
Missouri Ave
Hitt St
Rollins St
E Burnam Rd
Kentucky Blvd
E Brandon Rd
E Stadium Blvd
Lake St
Virginia Ave
East Campus Dr
Deans Dr
Monk Dr
Hospital Dr
N
S
E
W
0 155 310 620 930 1,240
Feet
Hillshade Data and Parcel Lines Provided by and Property of Boone County
Critical Downstream Locations - 1 July 2013
Critical Downstream Point
Parcel Lines
Streams
Columbia City Limits

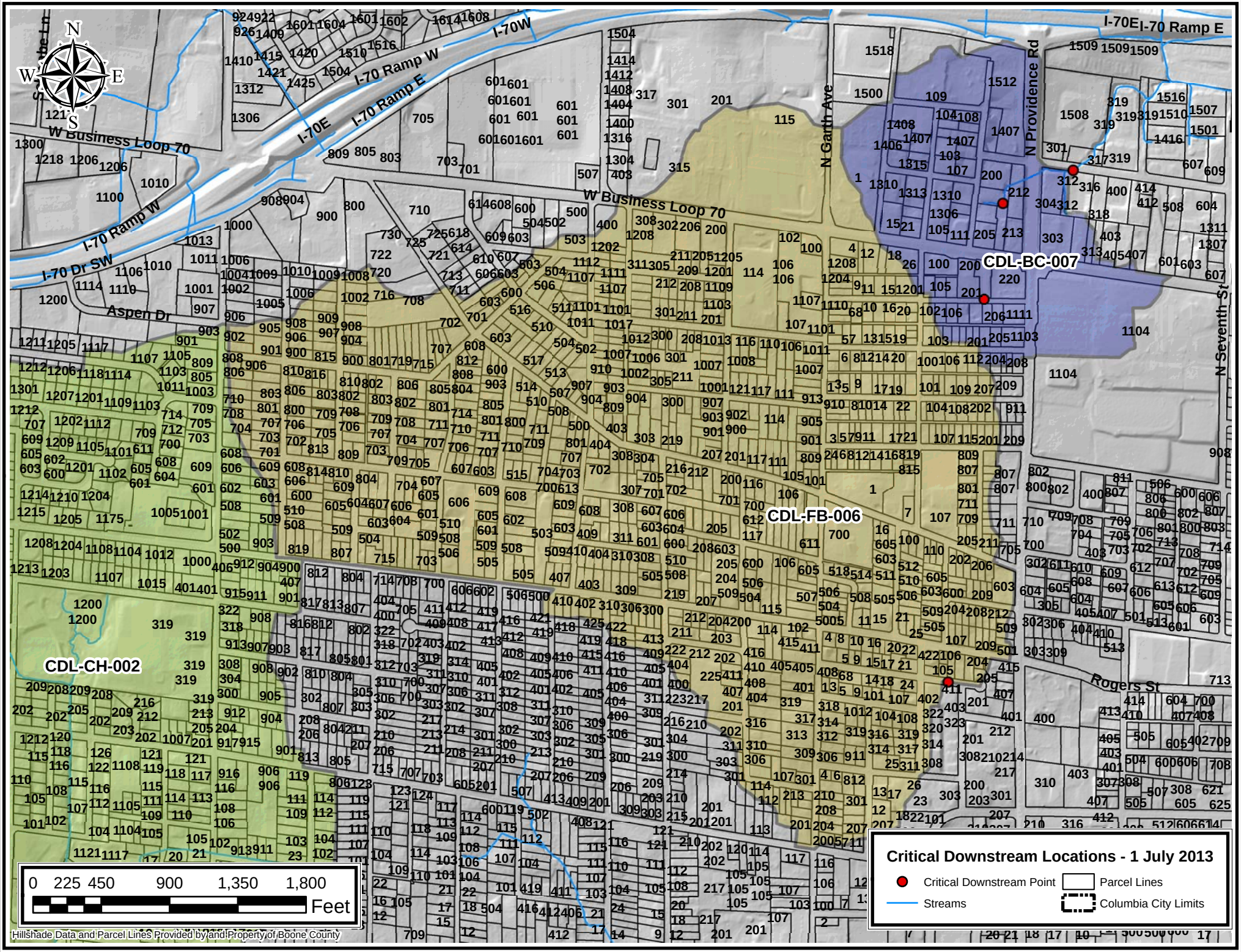
CDL-BC-007
CDL-FB-006
CDL-CH-002
I-70E
I-70 Ramp E
I-70W
I-70 Ramp W
I-70 Dr SW
W Business Loop 70
N Garth Ave
N Providence Rd
N Seventh St
Aspen Dr
Rogers St
0 225 450 900 1,350 1,800
Feet
Critical Downstream Locations - 1 July 2013
Critical Downstream Point
Parcel Lines
Streams
Columbia City Limits
Hillshade Data and Parcel Lines Provided by and Property of Boone County

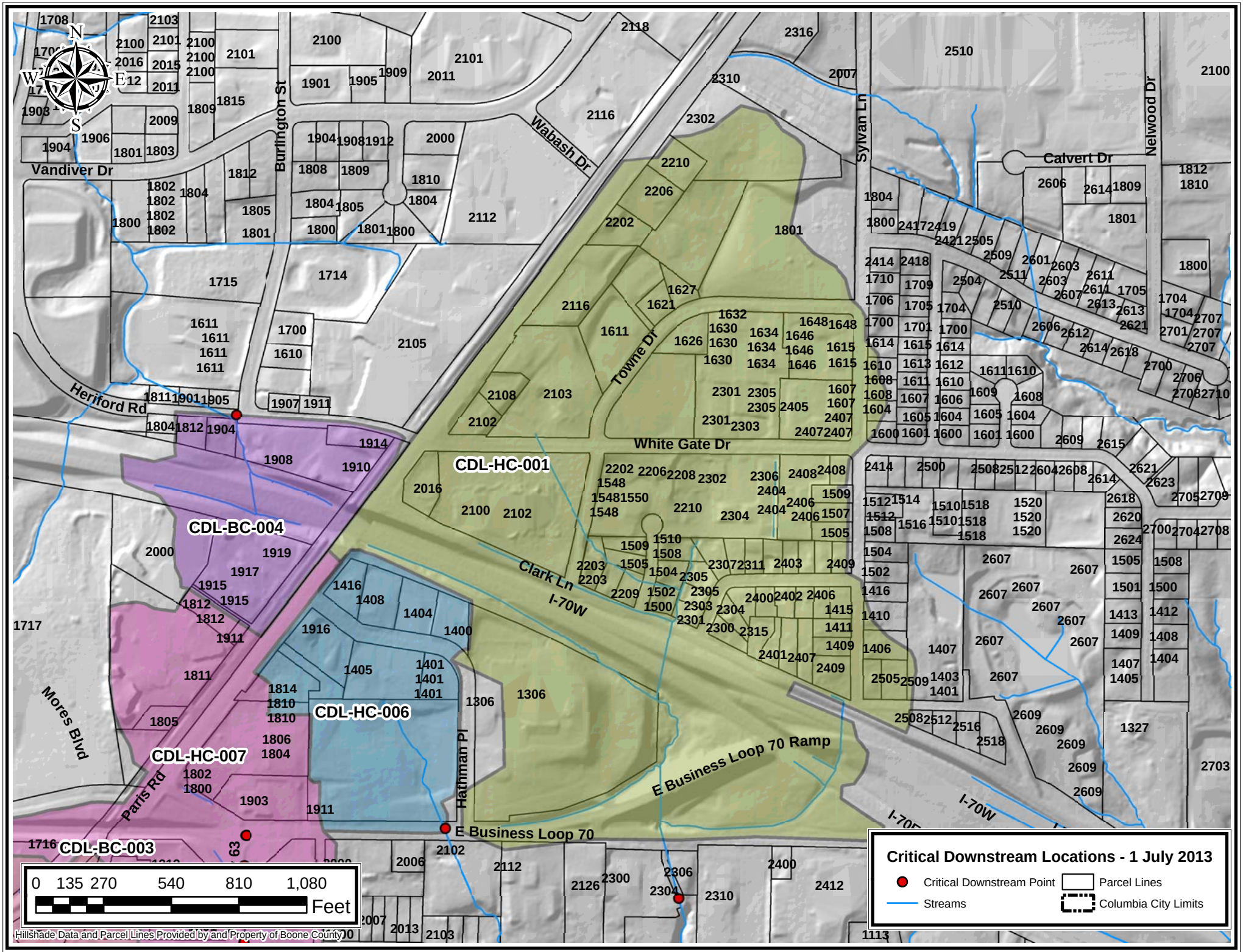
Critical Downstream Locations - 1 July 2013
Critical Downstream Point
Parcel Lines
Streams
Columbia City Limits
CDL-HC-001
CDL-BC-004
CDL-HC-006
CDL-HC-007
CDL-BC-003
0 135 270 540 810 1,080
Feet
Hillshade Data and Parcel Lines Provided by and Property of Boone County
Wabash Dr
Sylvan Ln
Nelwood Dr
Calvert Dr
Vandiver Dr
Burlington St
Towne Dr
White Gate Dr
Herriford Rd
Clark Ln
I-70W
E Business Loop 70 Ramp
E Business Loop 70
Hathman Pl
Paris Rd
Mores Blvd

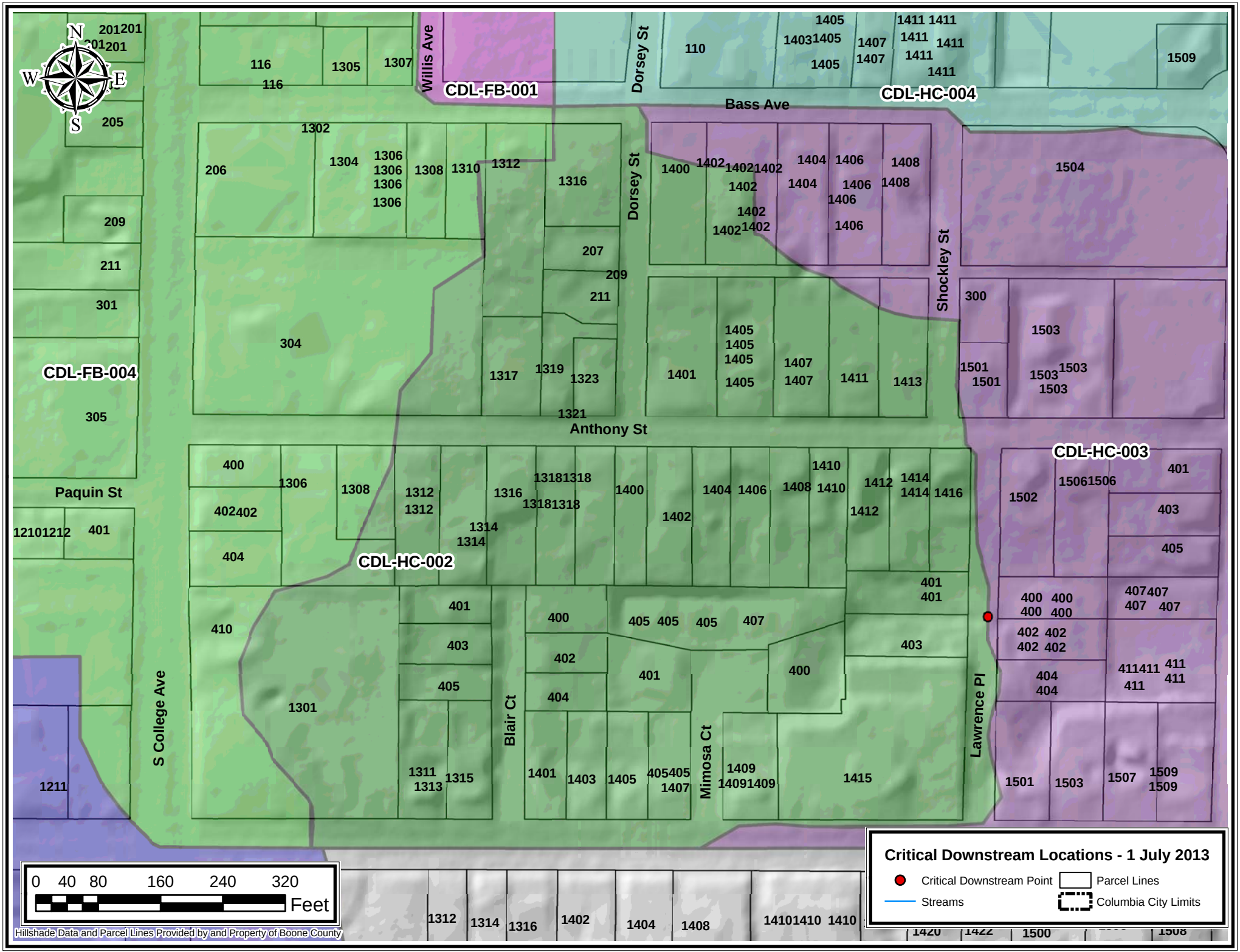
CDL-FB-001
CDL-HC-004
CDL-FB-004
CDL-HC-002
CDL-HC-003
Willis Ave
Dorsey St
Bass Ave
Shockley St
Anthony St
Paquin St
S College Ave
Blair Ct
Mimosa Ct
Lawrence Pl
Critical Downstream Locations - 1 July 2013
Critical Downstream Point
Parcel Lines
Streams
Columbia City Limits
0 40 80 160 240 320
Feet
Hillshade Data and Parcel Lines Provided by and Property of Boone County

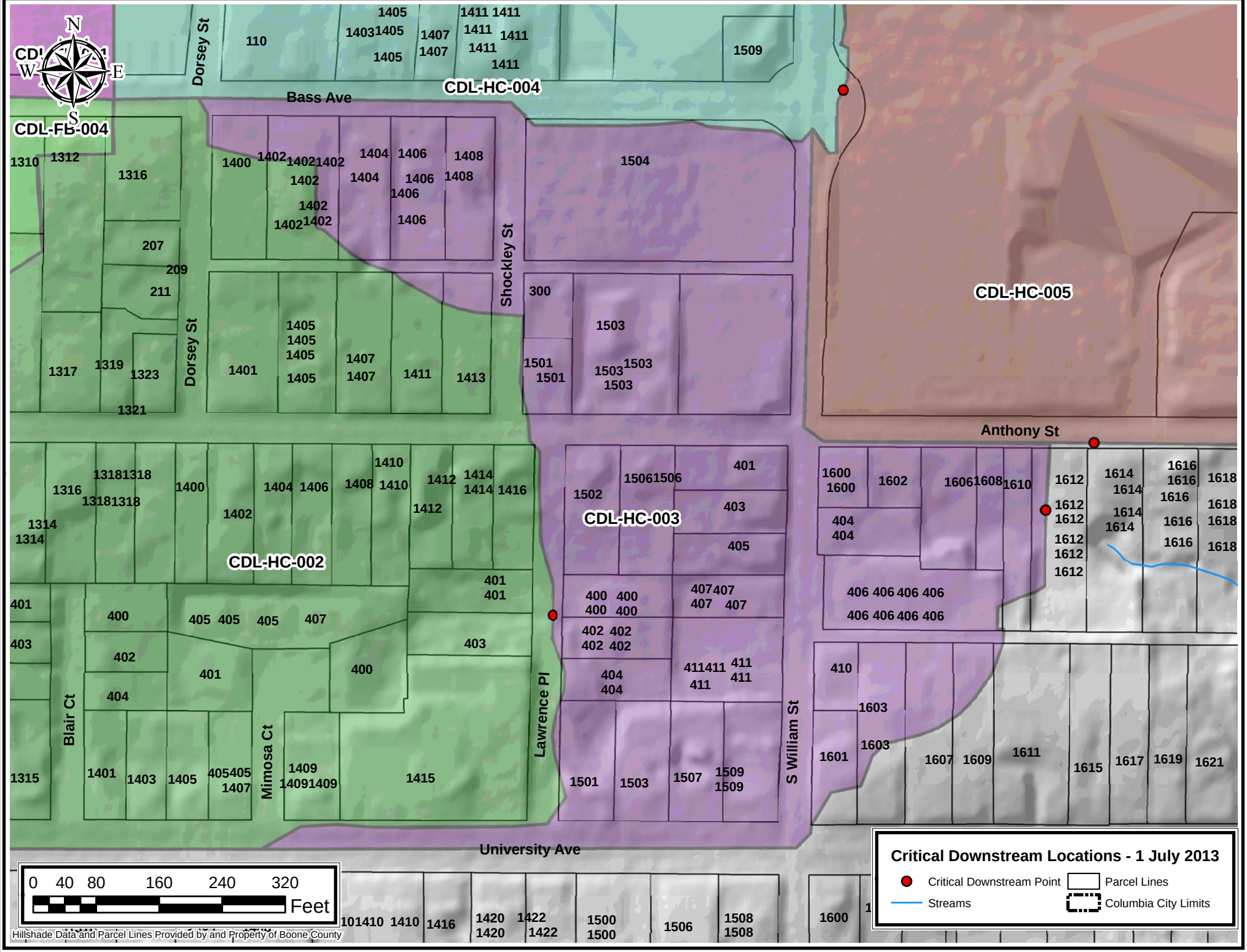
N
W
E
S
CDL-FB-004
CDL-HC-004
CDL-HC-005
CDL-HC-003
CDL-HC-002
Bass Ave
Dorsey St
Shockley St
Anthony St
University Ave
Blair Ct
Mimosa Ct
Lawrence Pl
S William St
0 40 80 160 240 320
Feet
Hillshade Data and Parcel Lines Provided by and Property of Boone County
Critical Downstream Locations - 1 July 2013
Critical Downstream Point
Parcel Lines
Streams
Columbia City Limits

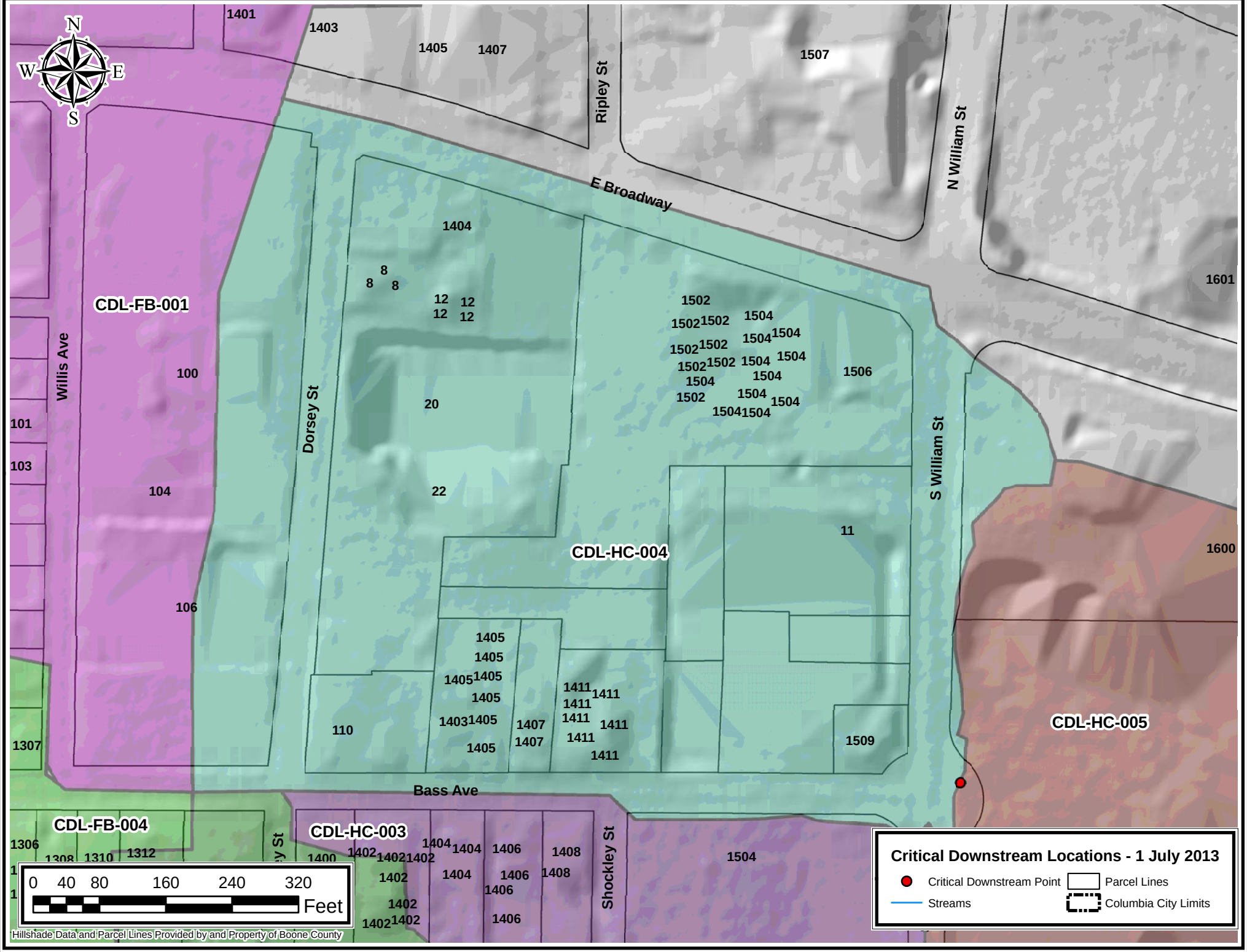

N
S
E
W
CDL-FB-001
CDL-HC-004
CDL-HC-005
CDL-FB-004
CDL-HC-003
E Broadway
Ripley St
N William St
S William St
Willis Ave
Dorsey St
Bass Ave
Shockley St
1401
1403
1405
1407
1507
1404
8
8
8
12
12
12
12
1502
1502
1502
1504
1504
1504
1502
1502
1502
1502
1504
1504
1504
1504
1504
1504
1504
1504
1506
1601
100
20
101
103
104
22
11
1600
106
1405
1405
1405
1405
1405
1403
1405
1405
1407
1407
1411
1411
1411
1411
1411
1411
1411
110
1509
1307
1306
1308
1310
1312
1400
1402
1402
1402
1402
1402
1402
1402
1404
1404
1404
1406
1406
1406
1406
1408
1408
1504
0 40 80 160 240 320
Feet
Hillshade Data and Parcel Lines Provided by and Property of Boone County
Critical Downstream Locations - 1 July 2013
Critical Downstream Point
Parcel Lines
Streams
Columbia City Limits