Critical Downstream Locations Map

City of Columbia, Missouri

Stormwater Utility
Engineering

July 1, 2015

TABLE OF CONTENTS

BEAR CREEK WATERSHED

CATCHMENT ID	LOCATION	PAGE
CDL-BC-001	Smith at Rangeline	1
CDL-BC-002	Rangleline @ Business Loop	2
CDL-BC-003	Paris Rd near I70 and near Bus 70	3
CDL-BC-004	Paris Rd near I70 and near Bus 70	4
CDL-BC-005	Powell near Oakland Gravel and Vandiver	5
CDL-BC-006	Powell near Oakland Gravel and Vandiver	6
CDL-BC-007	Nebraska Ave	7
CDL-BC-008	Congo Circle	8
CDL-BC-009	Proctor Dr	9

CLEAR CREEK WATERSHED

CDL-CC-001	New Haven Rd	10

COUNTY HOUSE BRANCH WATERSHED

CDL-CH-001	Rollins Rd @ Rock Creek	11
CDL-CH-002	County House NE	12
CDL-CH-003	Crestridge Dr	13
CDL-CH-004	Clinkscales and Broadway	14
CDL-CH-005	Pershing Rd and Lowe St	15
CDL-CH-006	Matinshire Drive	16
CDL-CH-007	Pennant St and Worley St	17
CDL-CH-008	West Worley St	18

FLAT BRANCH WATERSHED

CDL-FB-001	Boone Family	19
CDL-FB-002	1410 Hinkson Ave	20
CDL-FB-003	Hitt and Elm and Waugh2	21
CDL-FB-004	Hitt and Elm and Waugh2	22
CDL-FB-005	Brandon Rd	23
CDL-FB-006	Pendleton St	24
CDL-FB-007	Turner at 5th	25
CDL-FB-008	Turner at Providence	26

HICKSON CREEK WATERSHED

CATCHMENT ID	LOCATION	PAGE
CDL-HC-001	Business 70 @ Big O Tire	27
CDL-HC-002	Lawrence Place	28
CDL-HC-003	1612 Anthony	29
CDL-HC-004	Williams at Bass	30
CDL-HC-005	1614 Anthony	31
CDL-HC-006	Charles Ammonette Bus 70	32
CDL-HC-007	Charles Ammonette Bus 70 (2)	33
CDL-HC-008	Fyfer Pl	34
CDL-HC-009	Windsor St	35

HARMONY CREEK WATERSHED

CDL-HR-001	Cosmos Pl and Clinkscales Rd	36
CDL-HR-002	Strawn Road	37
CDL-HR-003	Strawn Rd and Worley St	38

LITTLE BONNE FEMME CREEK WATERSHED

CDL-LBF-01	Near 5647 S Bethel	39

MEREDITH BRANCH WATERSHED

CDL-MB-001	Gillespie Bridge Rd	40
CDL-MB-002	Corona Rd	41
CDL-MB-003	Fairview Rd and Highland Dr	42

MILL CREEK WATERSHED

CDL-MC-001	Mill Creek at Sinclair	43
CDL-MC-002	Sinclair North of Chesterfield	44
CDL-MC-003	Chadwick Dr	45

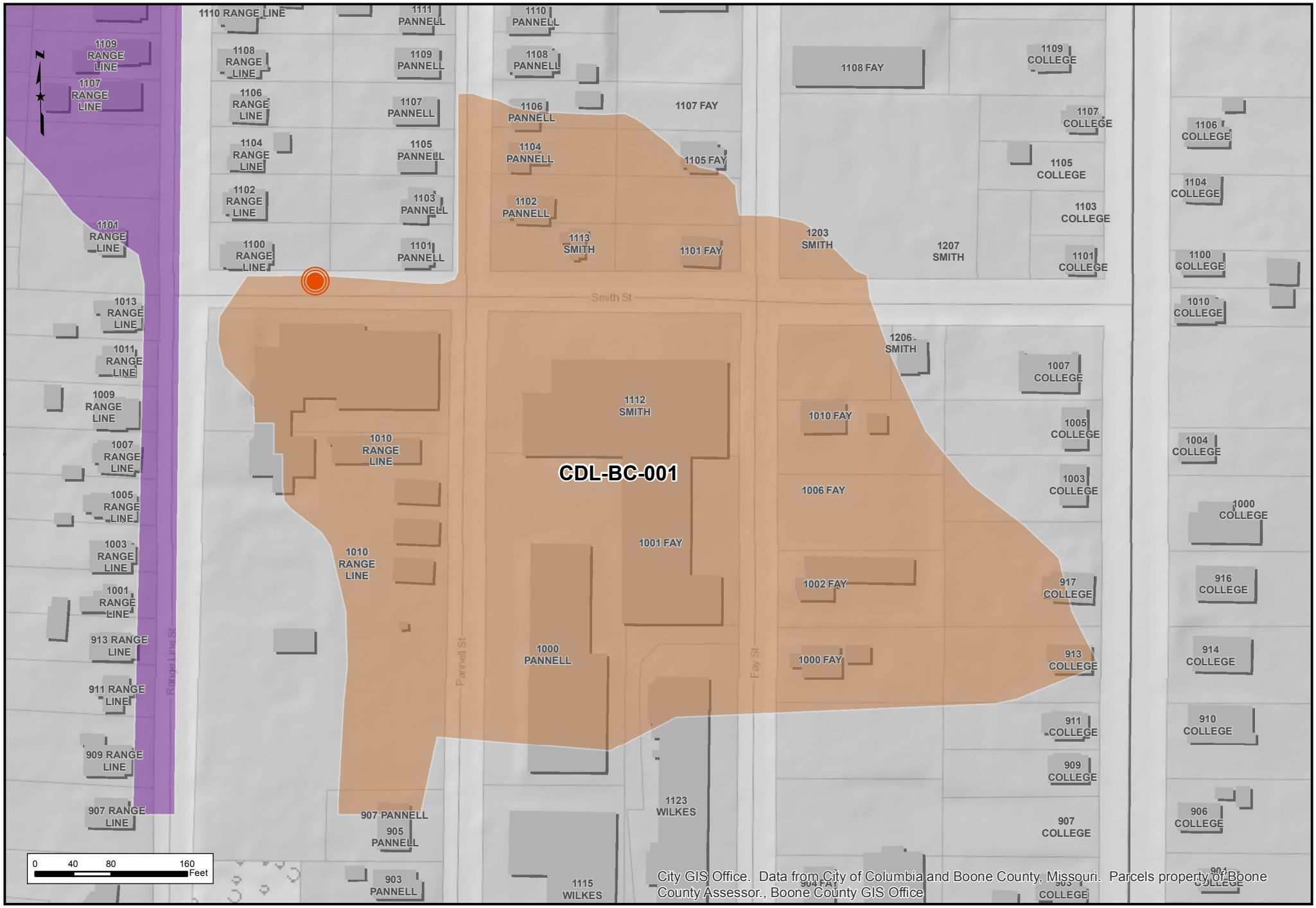

City of Columbia, Missouri

Hillshade Data and Parcel Lines
Provided by and Property of Boone County Assessor Office

Critical Downstream Locations Map Book

Critical Downstream Locations

- Critical Downstream Points
- Parcels Lines
- Streams
- Columbia City Limits

City of Columbia, Missouri

Hillshade Data and Parcel Lines
Provided by and Property of Boone County Assessor Office

Critical Downstream Locations Map Book

Critical Downstream Locations

- Critical Downstream Points
- Parcels Lines
- Streams
- Columbia City Limits

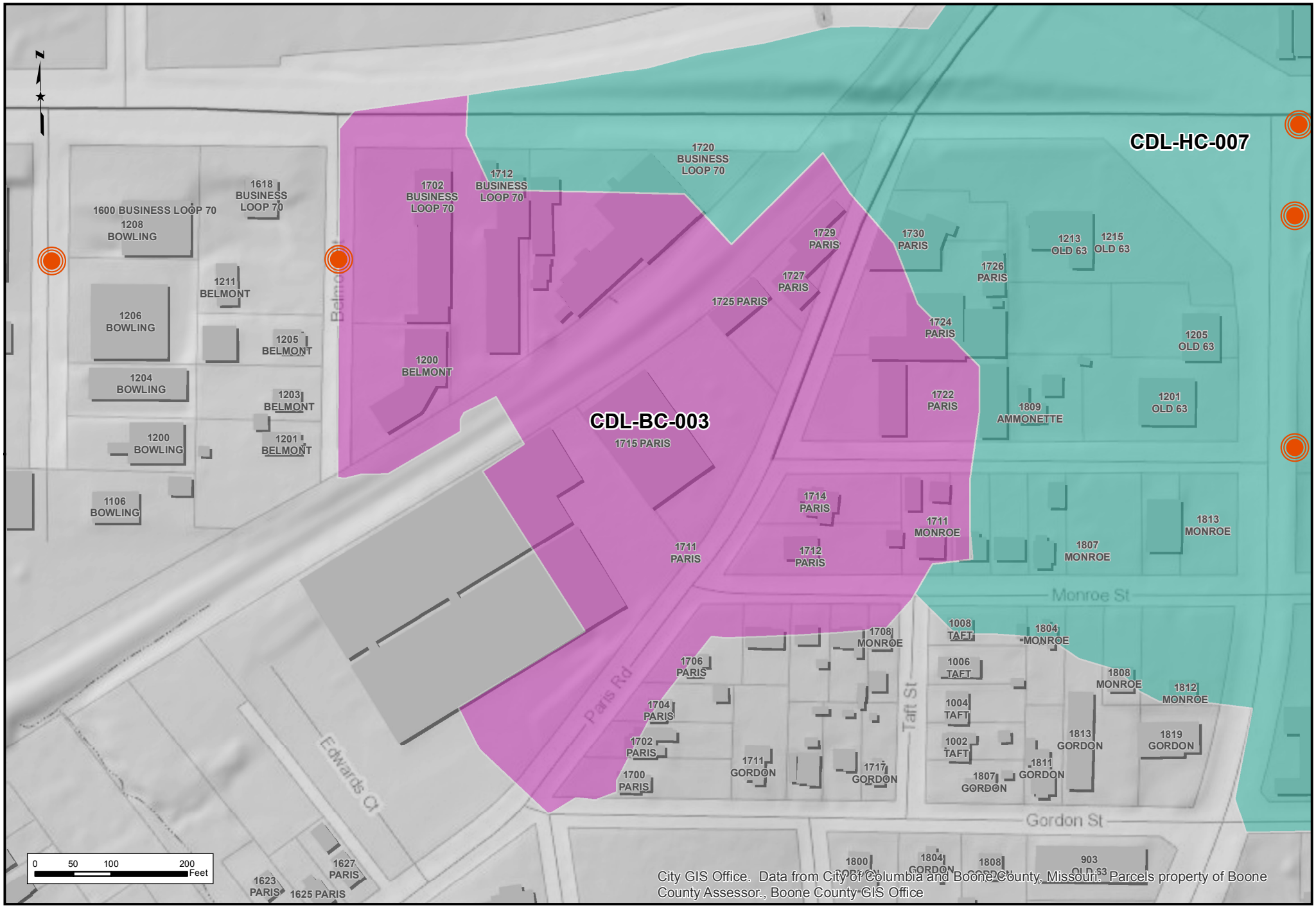

City of Columbia, Missouri

Hillshade Data and Parcel Lines
Provided by and Property of Boone County Assessor Office

Critical Downstream Locations Map Book

Critical Downstream Locations

- Critical Downstream Points
- Parcels Lines
- Streams
- Columbia City Limits

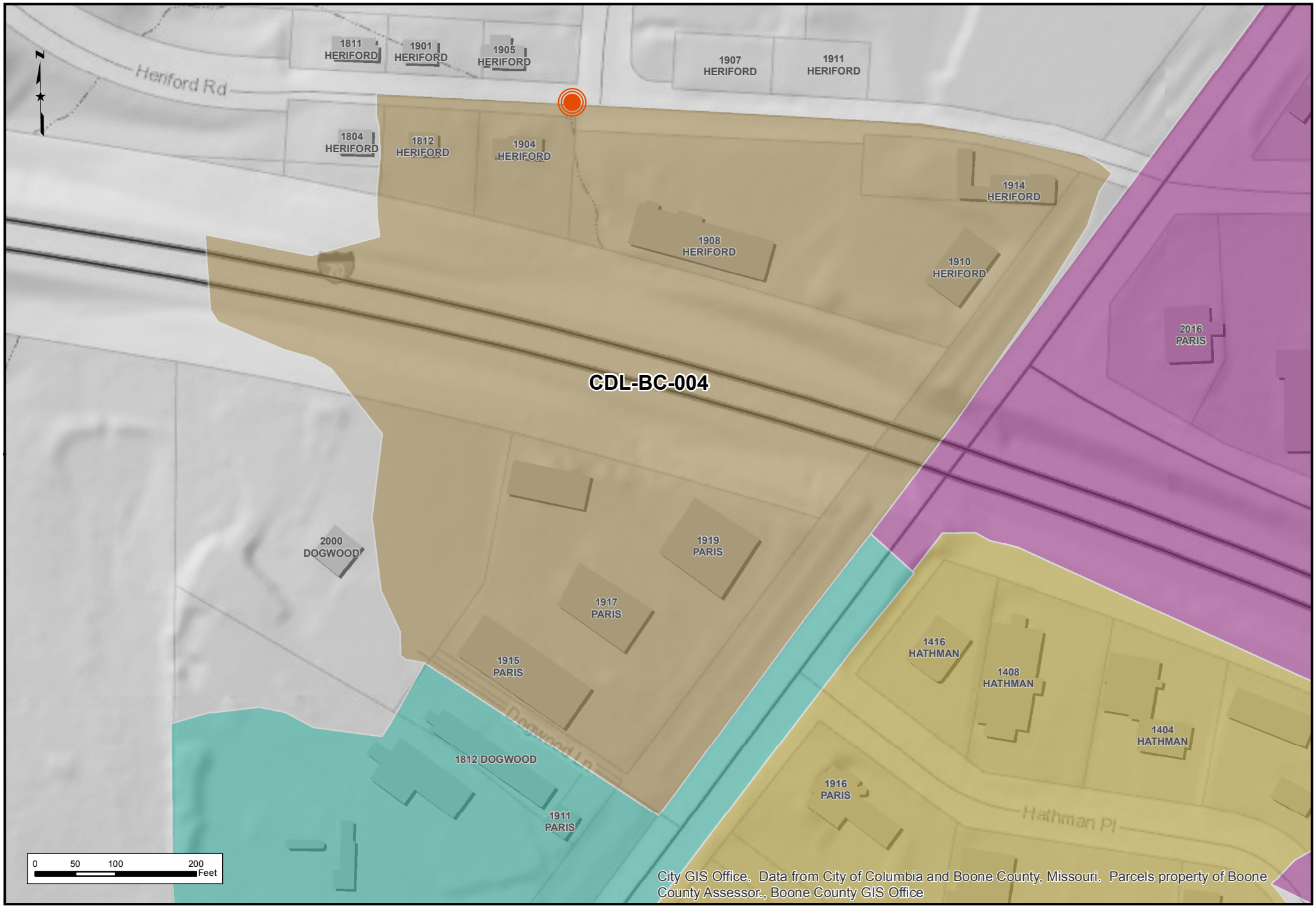

City of Columbia, Missouri

Hillshade Data and Parcel Lines
Provided by and Property of Boone County Assessor Office

Critical Downstream Locations Map Book

Critical Downstream Locations

- Critical Downstream Points
- Parcels Lines
- Streams
- Columbia City Limits

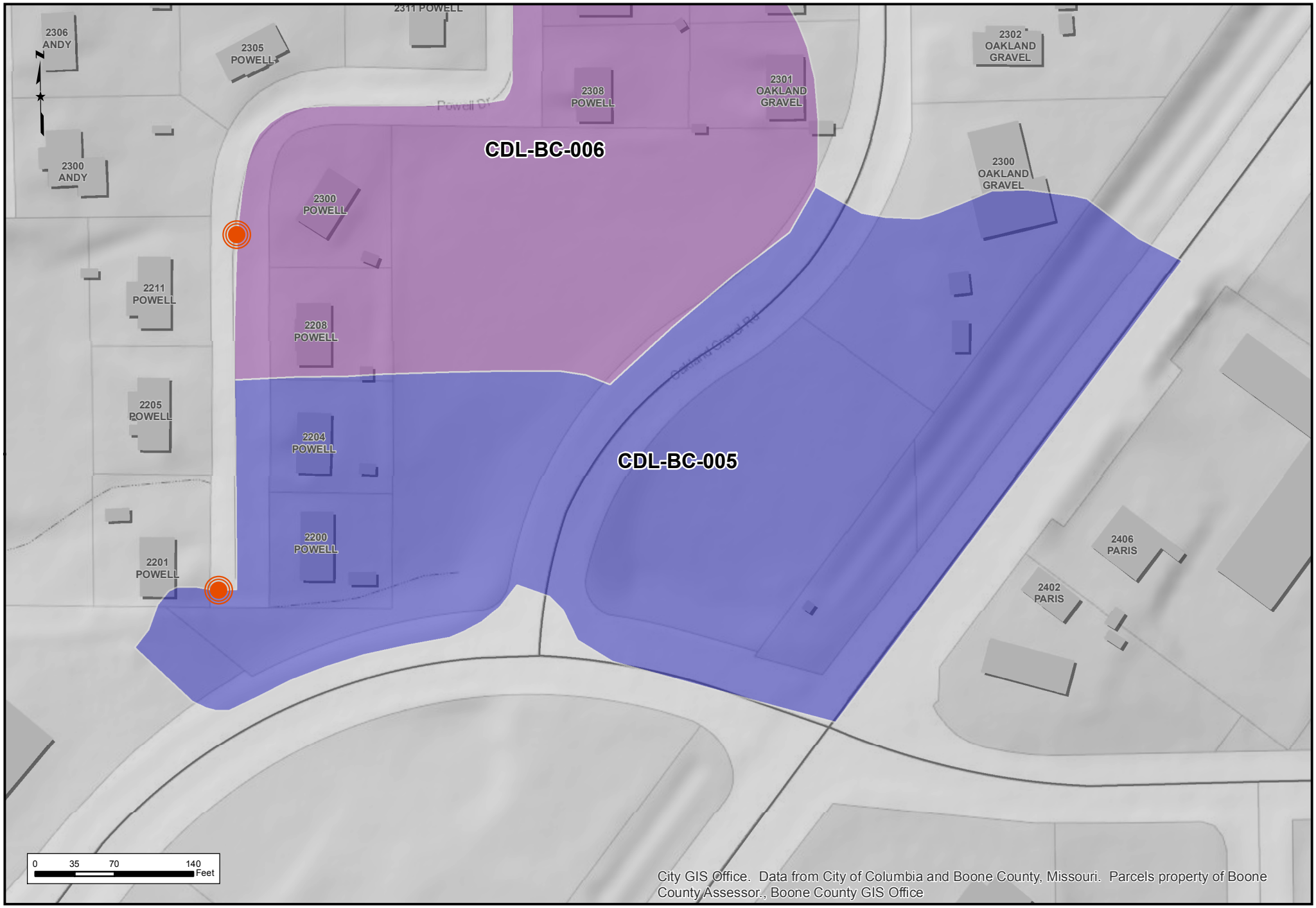

City of Columbia, Missouri

Hillshade Data and Parcel Lines
Provided by and Property of Boone County Assessor Office

Critical Downstream Locations Map Book

Critical Downstream Locations

- Critical Downstream Points
- Parcels Lines
- Streams
- Columbia City Limits

City of Columbia, Missouri

Hillshade Data and Parcel Lines
Provided by and Property of Boone County Assessor Office

Critical Downstream Locations Map Book

Critical Downstream Locations

- Critical Downstream Points
- Streams
- Parcels Lines
- Columbia City Limits

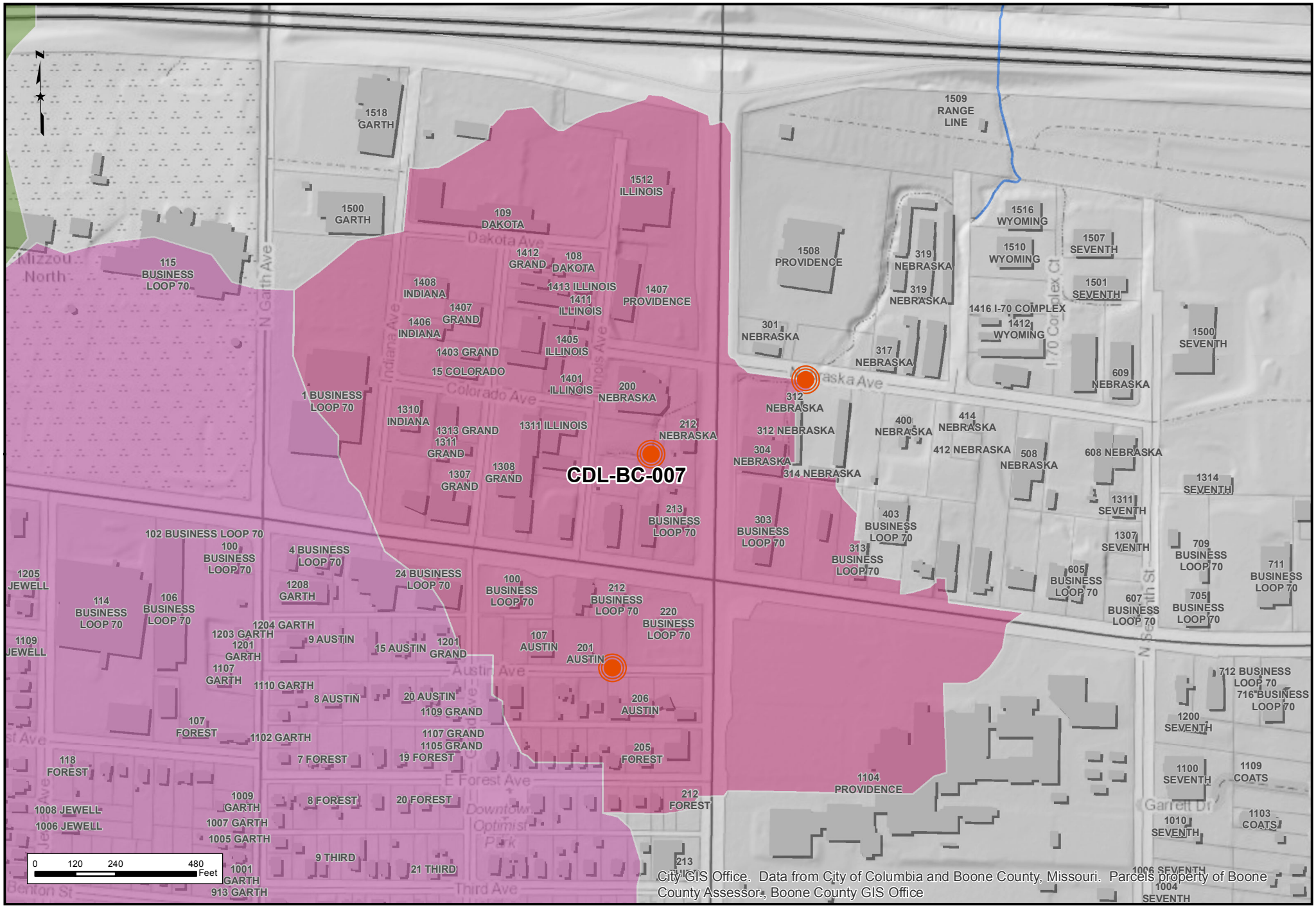

City of Columbia, Missouri

Hillshade Data and Parcel Lines
Provided by and Property of Boone County Assessor Office

Critical Downstream Locations Map Book

Critical Downstream Locations

- Critical Downstream Points
- Parcels Lines
- Streams
- Columbia City Limits

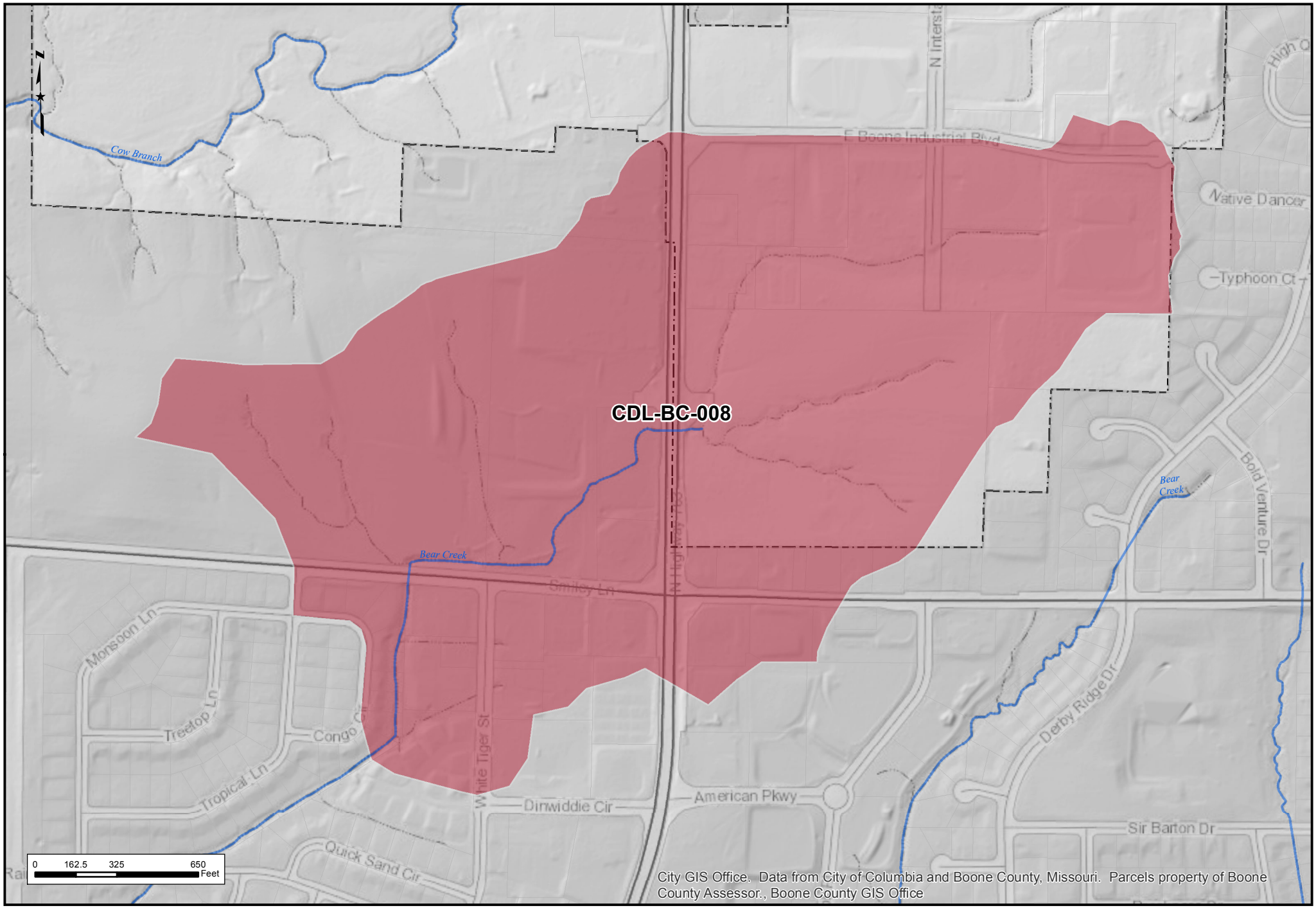

City of Columbia, Missouri

Hillshade Data and Parcel Lines
Provided by and Property of Boone County Assessor Office

Critical Downstream Locations Map Book

Critical Downstream Locations

- Critical Downstream Points
- Parcels Lines
- Streams
- Columbia City Limits

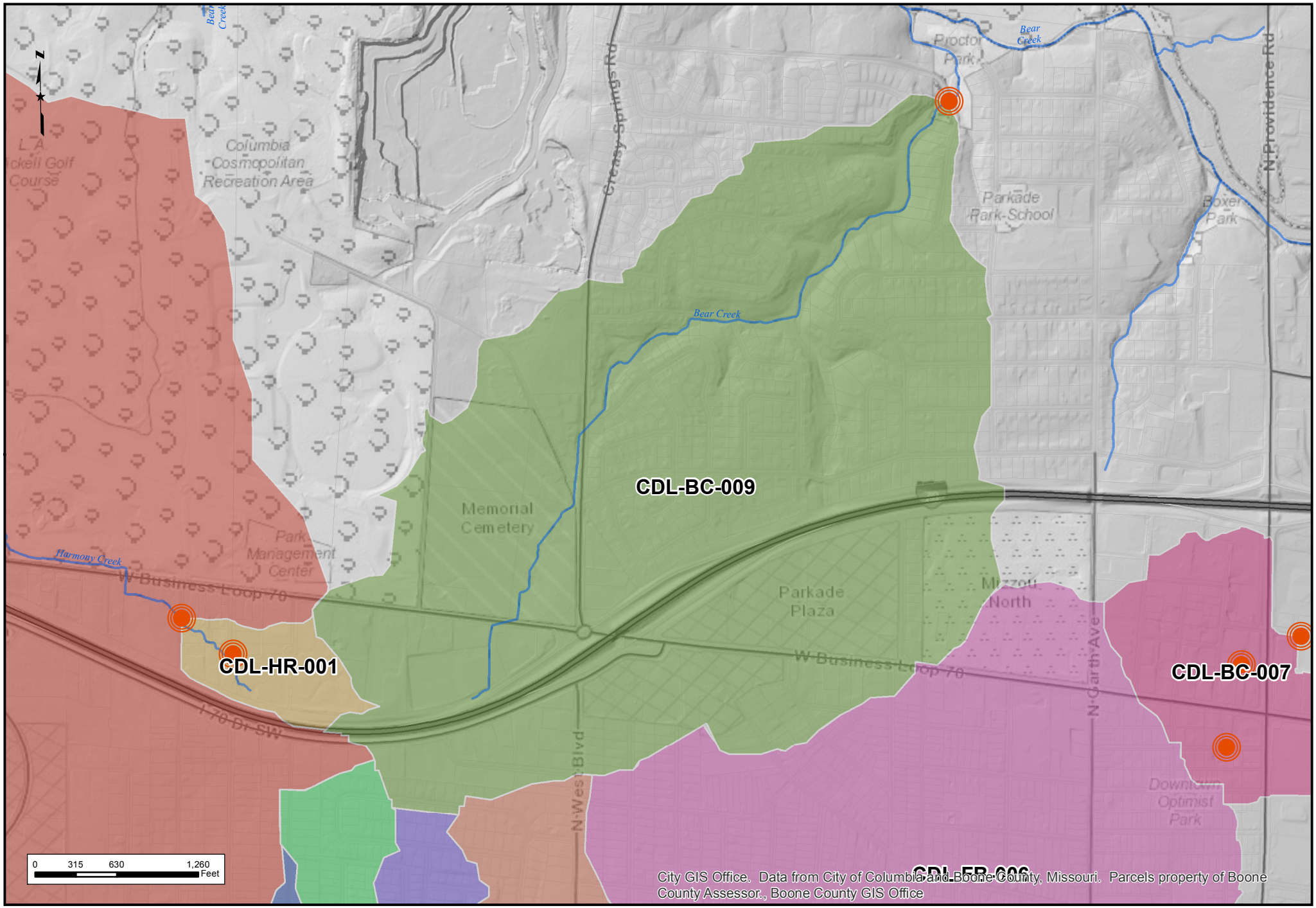

City of Columbia, Missouri

Hillshade Data and Parcel Lines
Provided by and Property of Boone County Assessor Office

Critical Downstream Locations Map Book

Critical Downstream Locations

- Critical Downstream Points
- Parcels Lines
- Streams
- Columbia City Limits

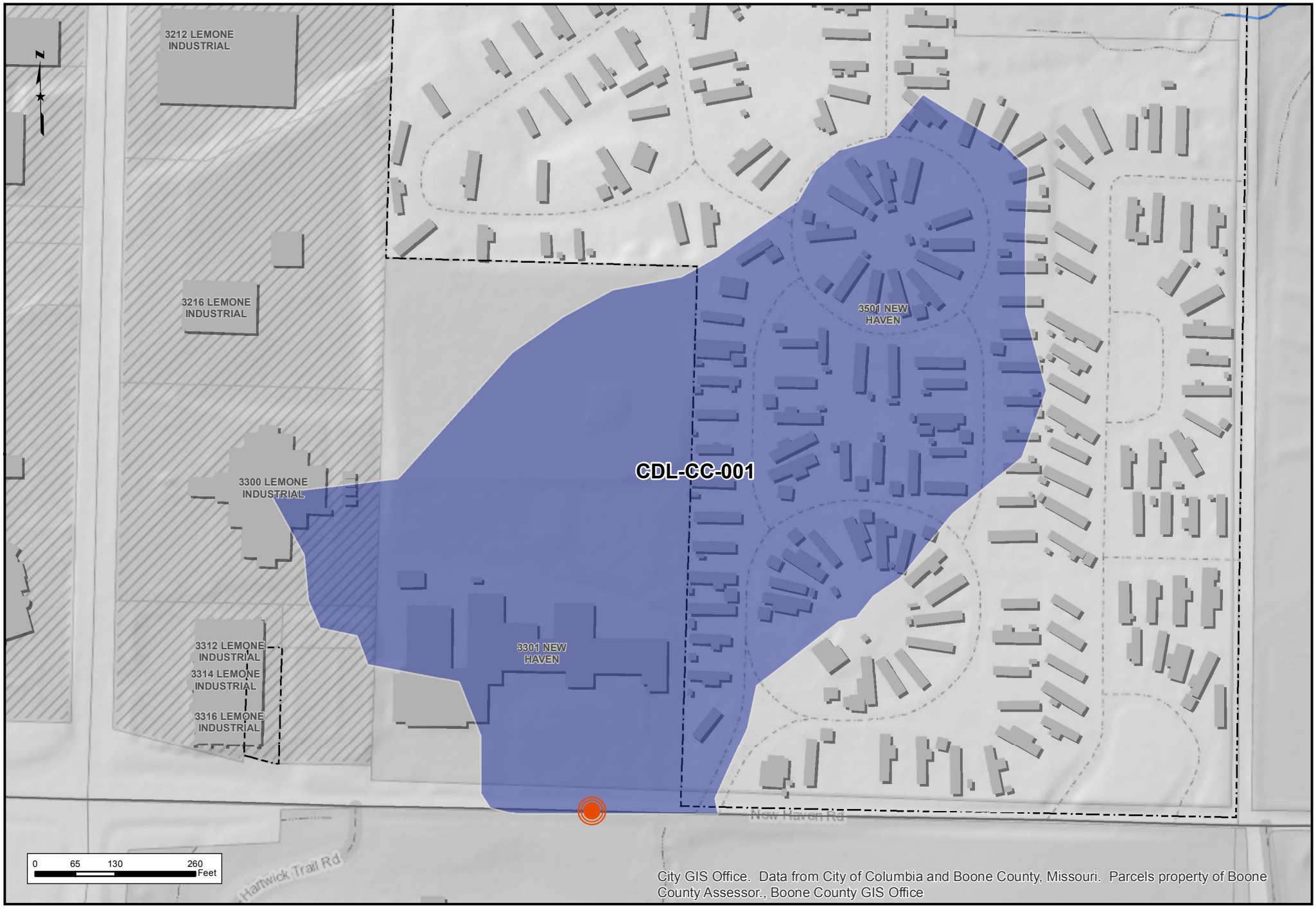

City of Columbia, Missouri

Hillshade Data and Parcel Lines
Provided by and Property of Boone County Assessor Office

Critical Downstream Locations Map Book

Critical Downstream Locations

- Critical Downstream Points
- Parcels Lines
- Streams
- Columbia City Limits

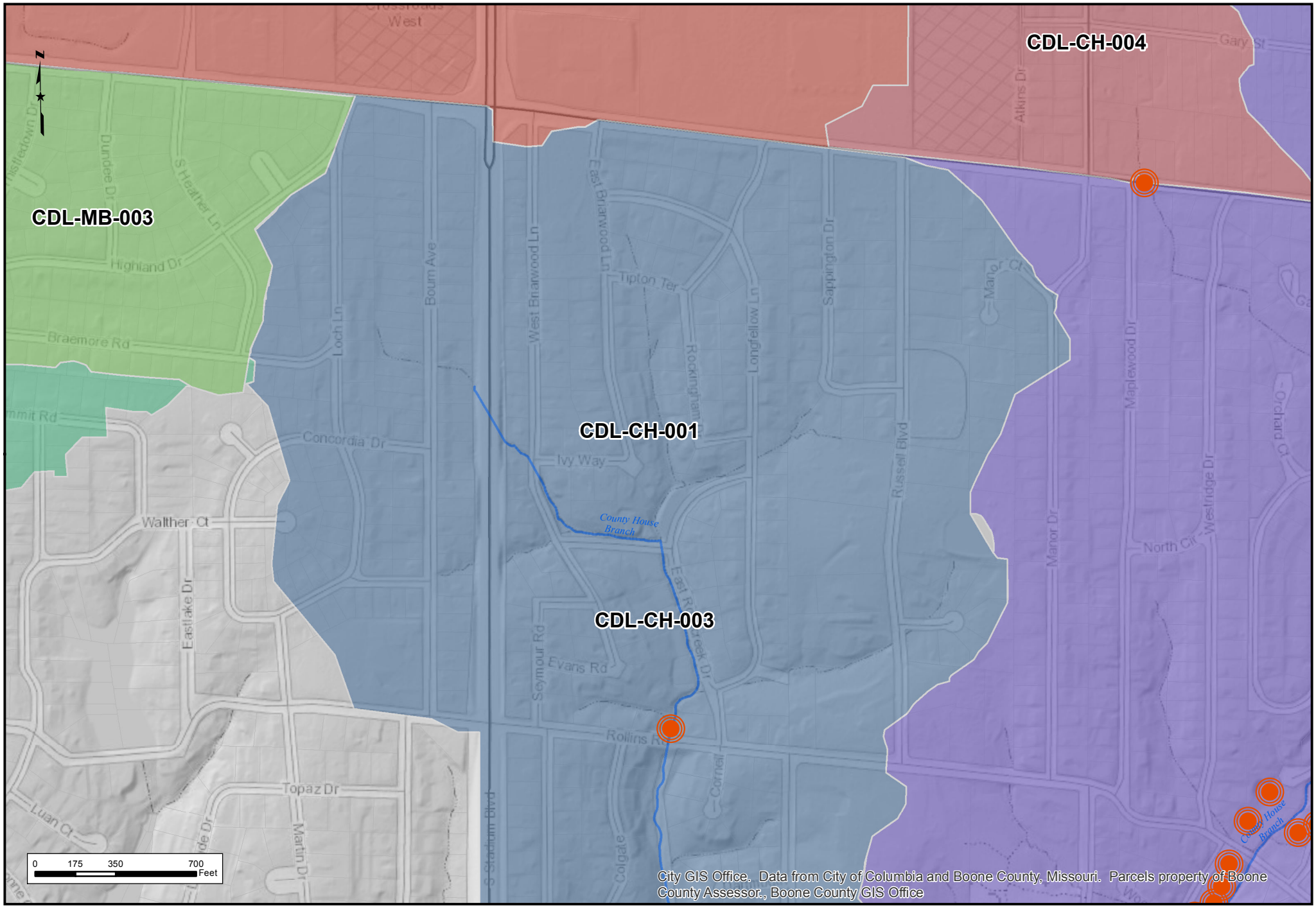

City of Columbia, Missouri

Hillshade Data and Parcel Lines
Provided by and Property of Boone County Assessor Office

Critical Downstream Locations Map Book

Critical Downstream Locations

- Critical Downstream Points
- Parcels Lines
- Streams
- Columbia City Limits

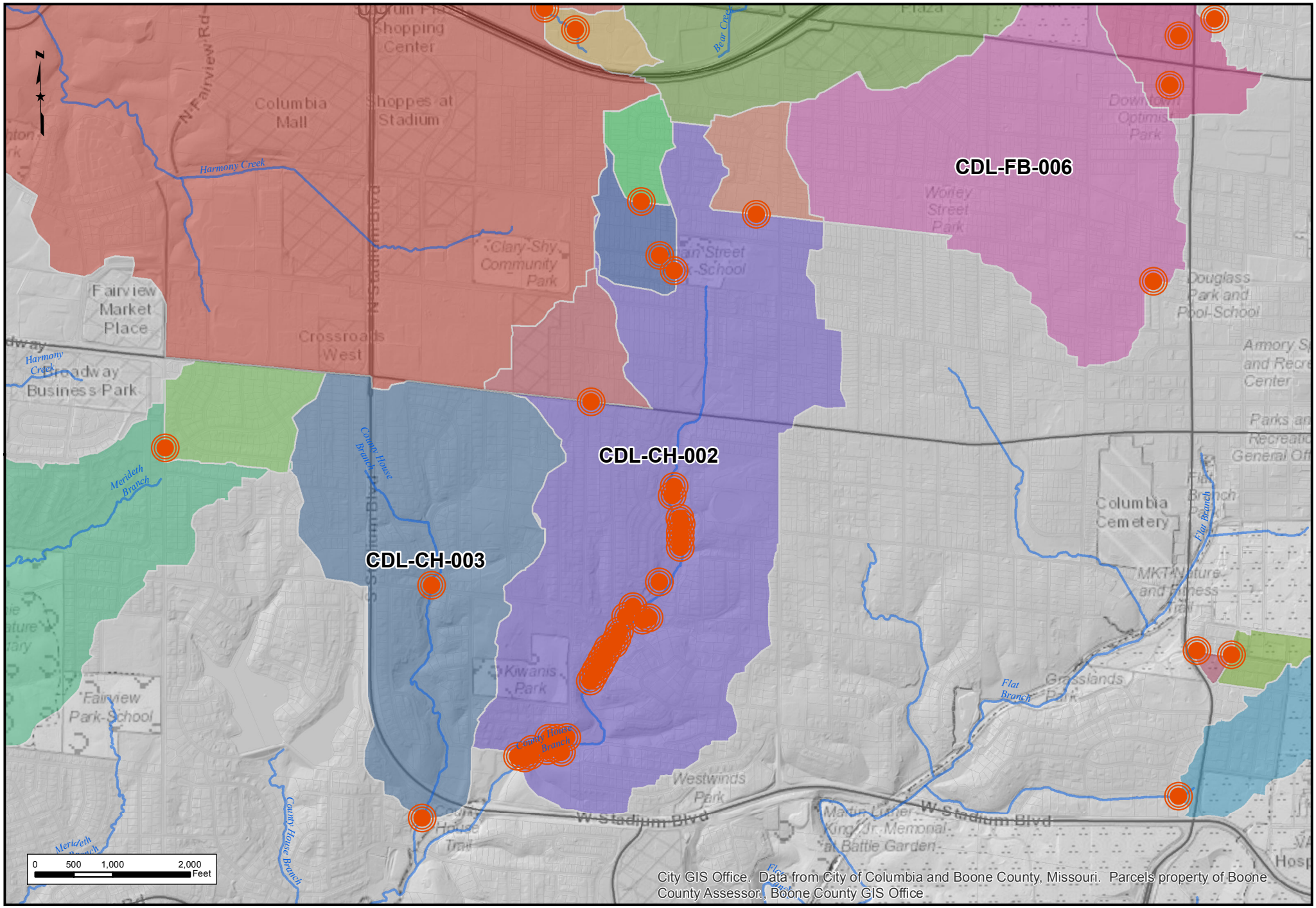

City of Columbia, Missouri

Hillshade Data and Parcel Lines
Provided by and Property of Boone County Assessor Office

Critical Downstream Locations Map Book

Critical Downstream Locations

- Critical Downstream Points
- Streams
- Parcels Lines
- Columbia City Limits

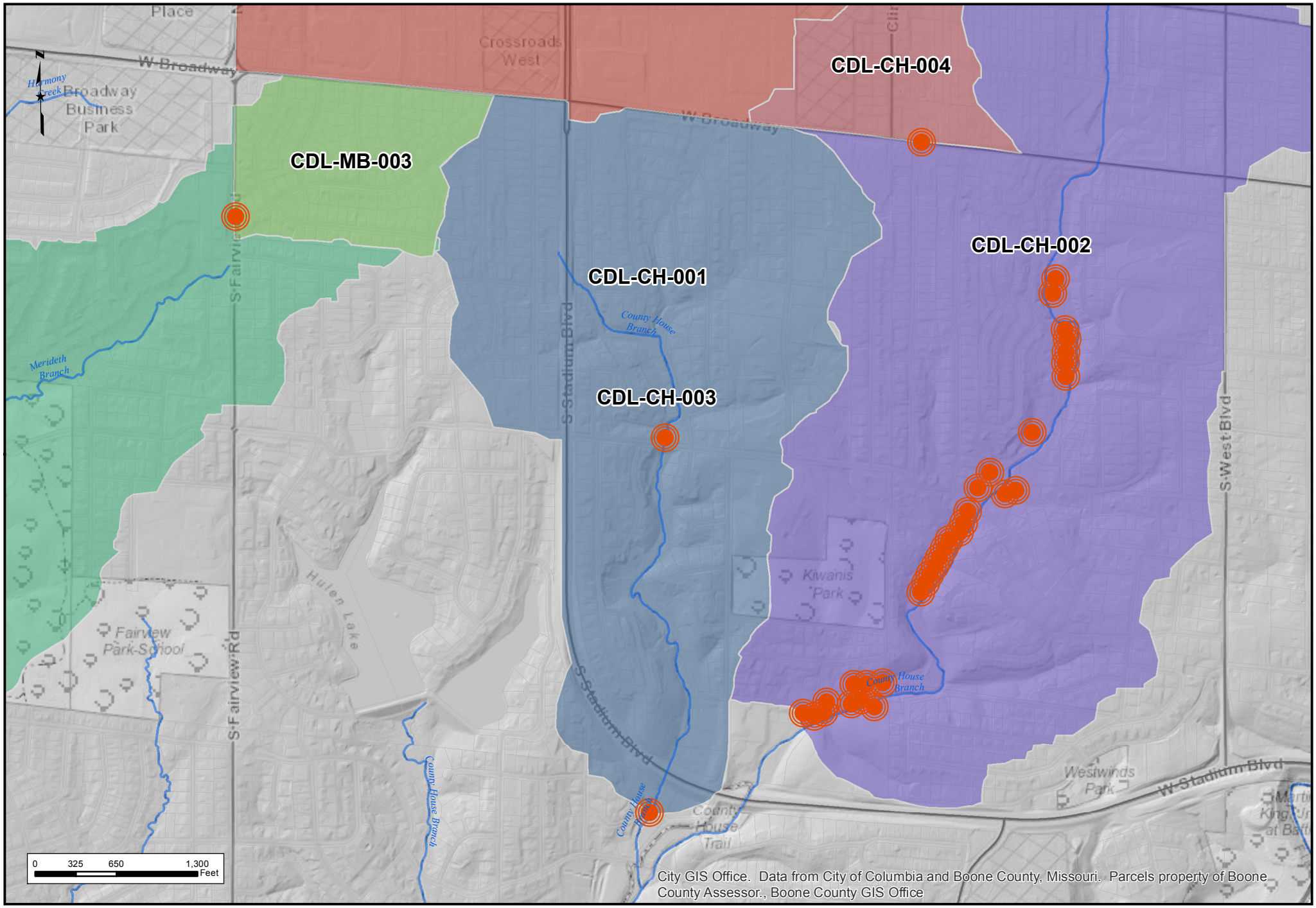

City of Columbia, Missouri

Hillshade Data and Parcel Lines
Provided by and Property of Boone County Assessor Office

Critical Downstream Locations Map Book

Critical Downstream Locations

- Critical Downstream Points
- Parcels Lines
- Streams
- Columbia City Limits

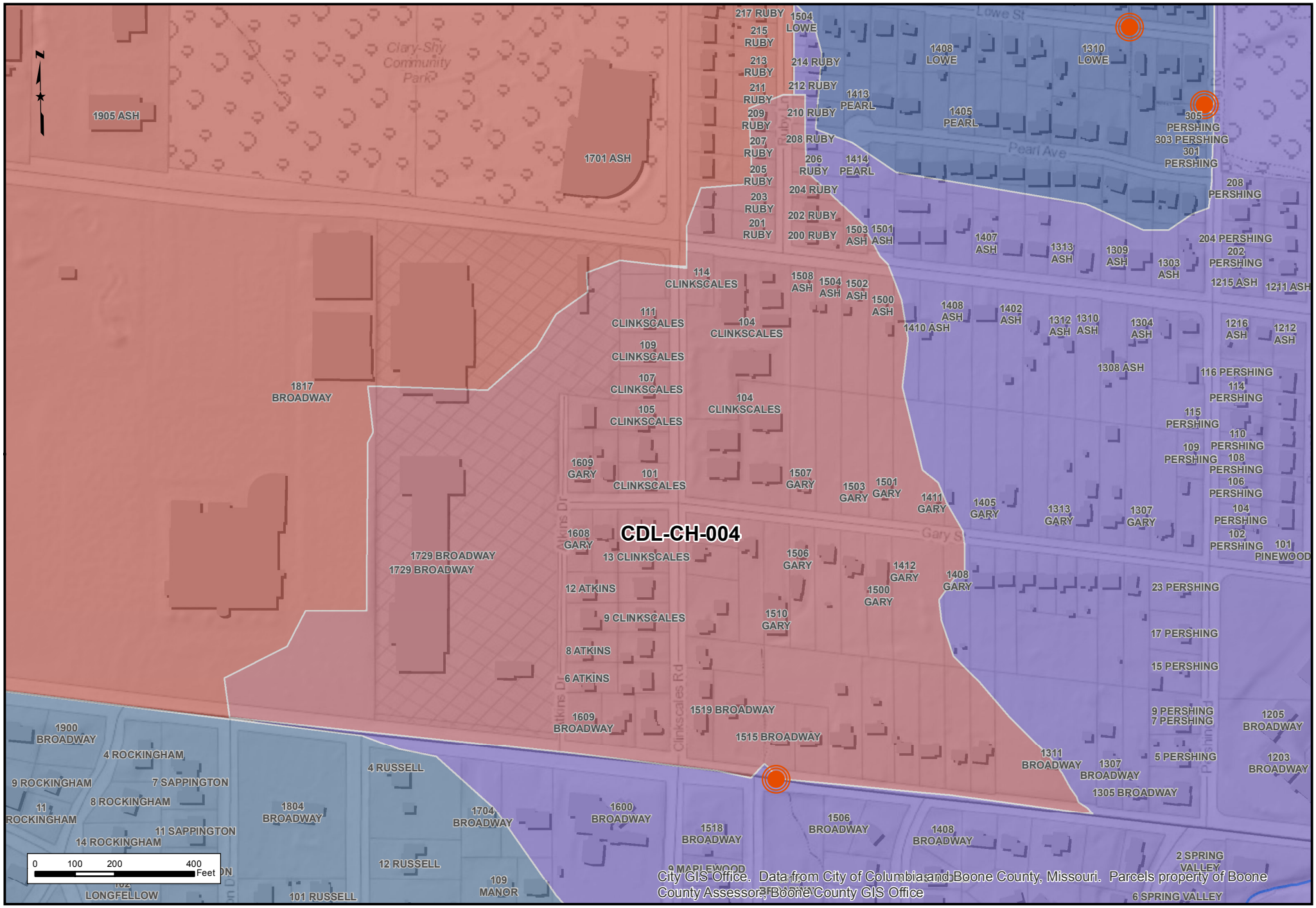

City of Columbia, Missouri

Hillshade Data and Parcel Lines
Provided by and Property of Boone County Assessor Office

Critical Downstream Locations Map Book

Critical Downstream Locations

- Critical Downstream Points
- Parcels Lines
- Streams
- Columbia City Limits

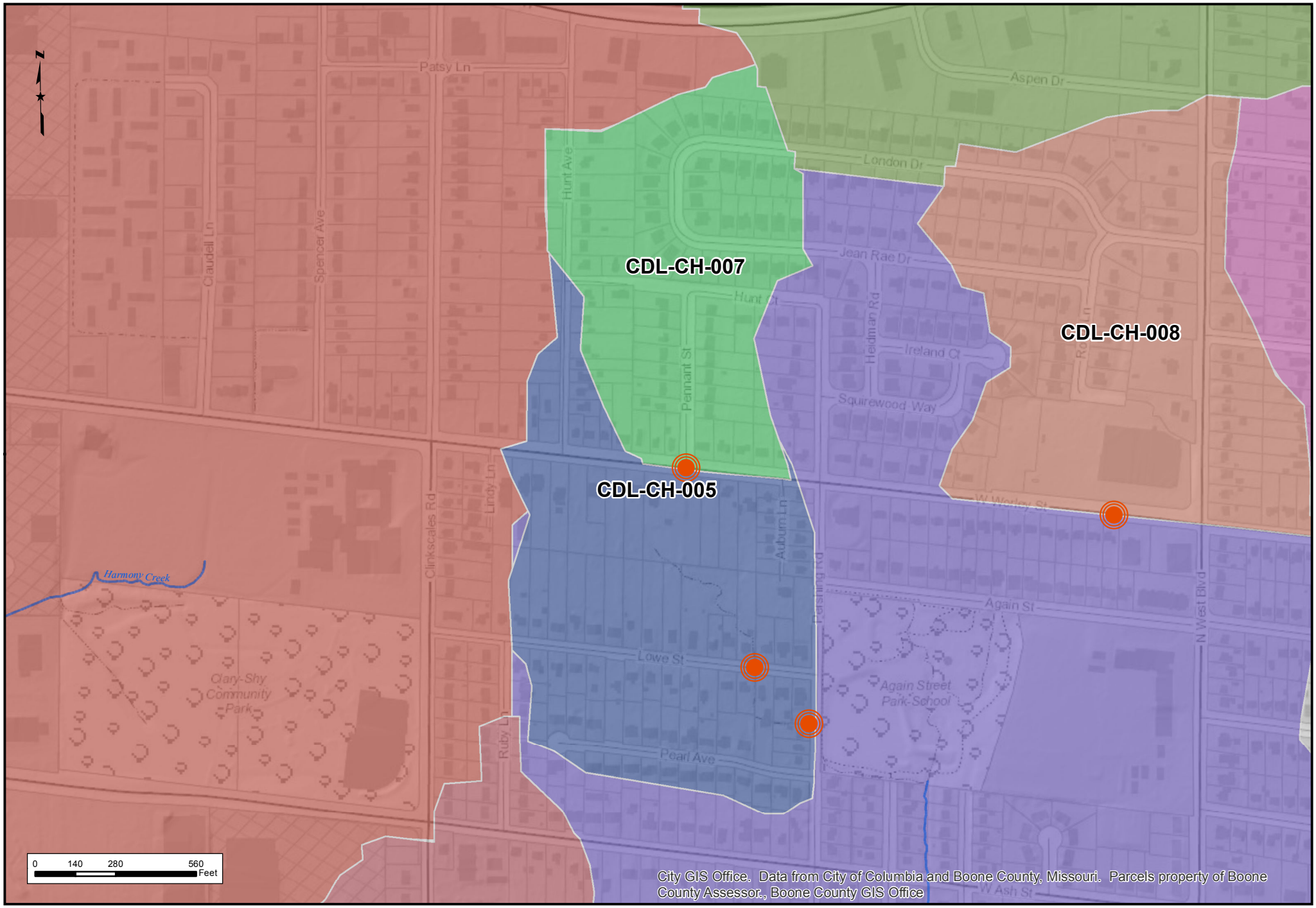

City of Columbia, Missouri

Hillshade Data and Parcel Lines
Provided by and Property of Boone County Assessor Office

Critical Downstream Locations Map Book

Critical Downstream Locations

- Critical Downstream Points
- Parcels Lines
- Streams
- Columbia City Limits

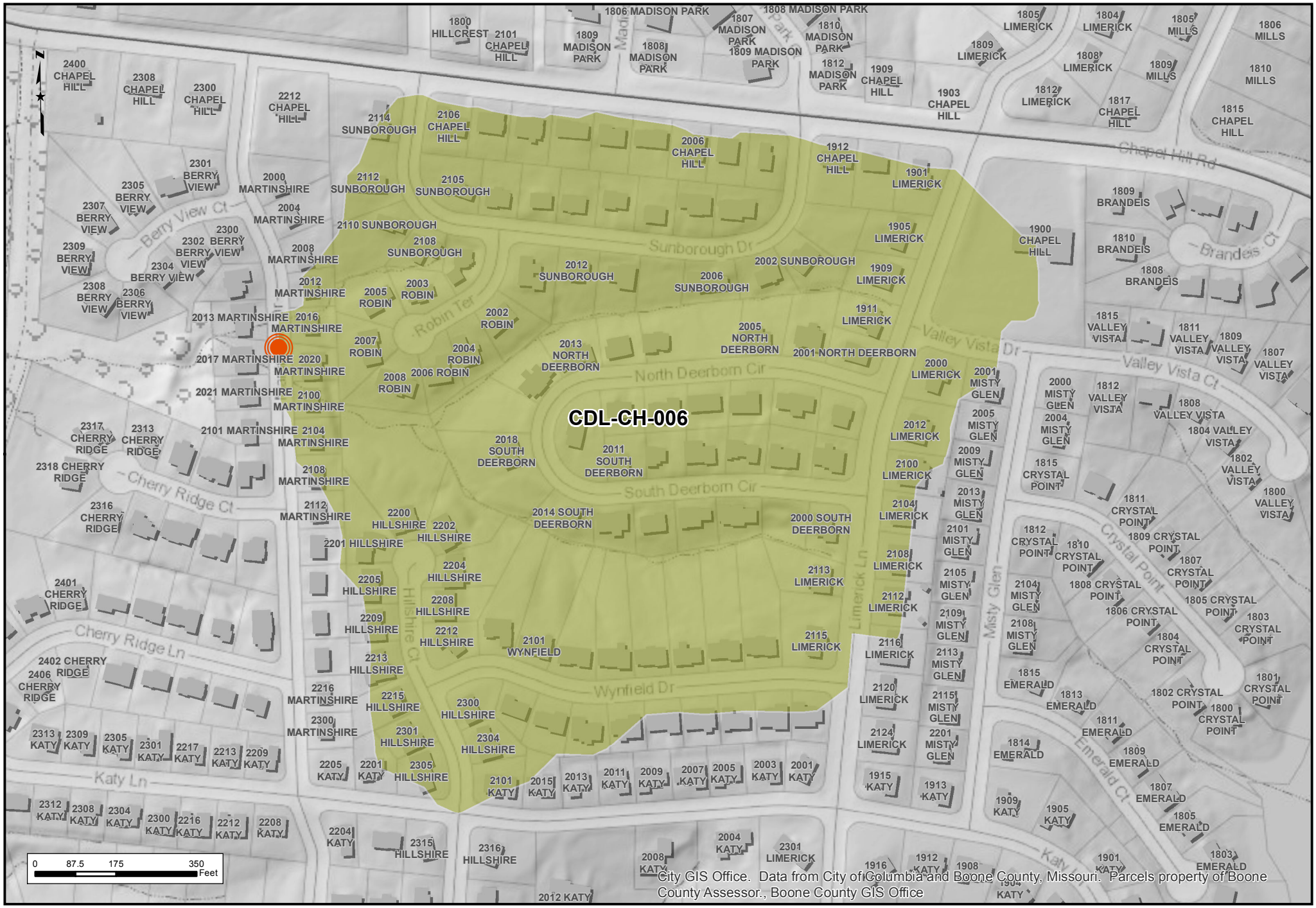

City of Columbia, Missouri

Hillshade Data and Parcel Lines
Provided by and Property of Boone County Assessor Office

Critical Downstream Locations Map Book

Critical Downstream Locations

- Critical Downstream Points
- Parcels Lines
- Streams
- Columbia City Limits

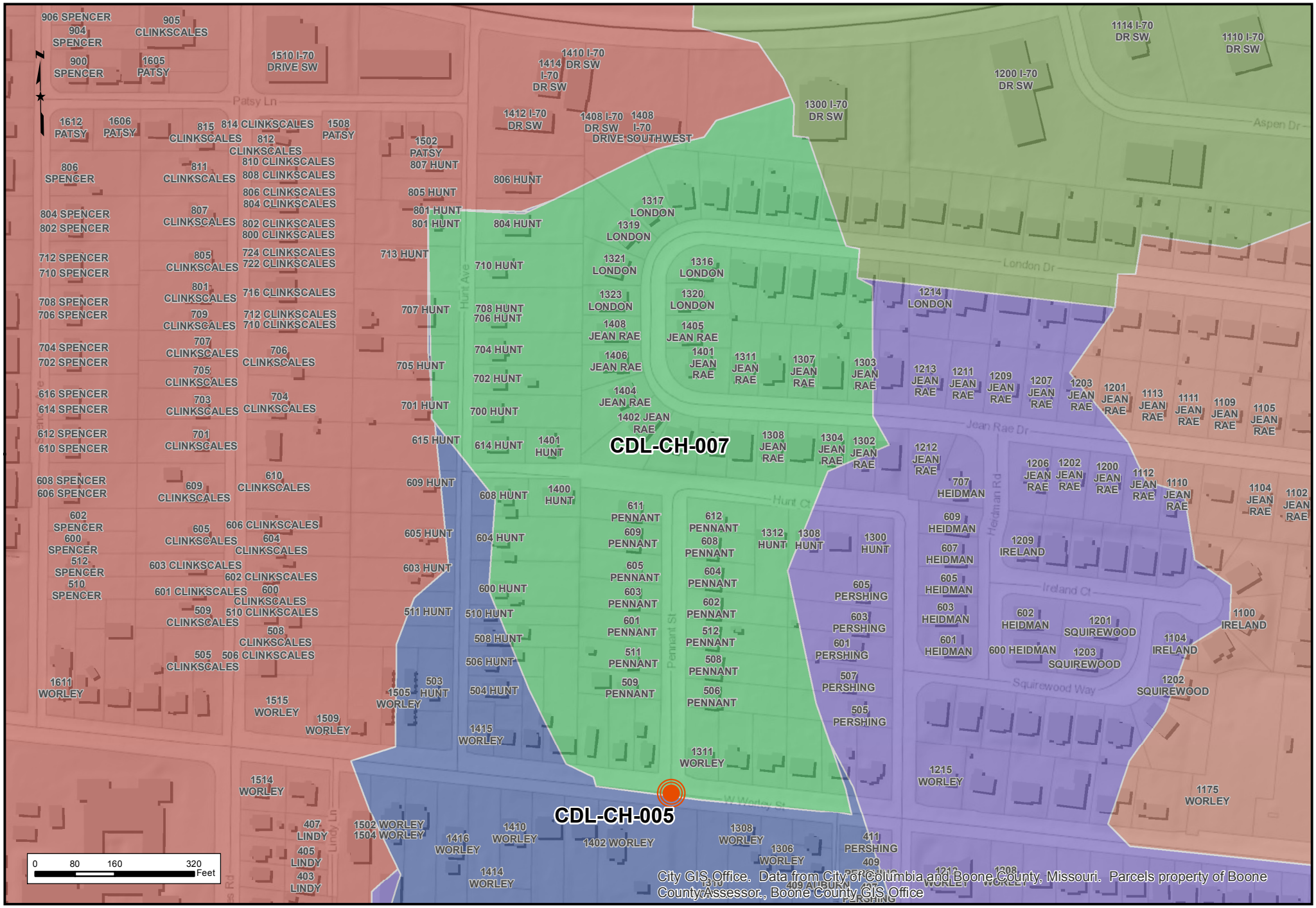

City of Columbia, Missouri

Hillshade Data and Parcel Lines
Provided by and Property of Boone County Assessor Office

Critical Downstream Locations Map Book

Critical Downstream Locations

- Critical Downstream Points
- Parcels Lines
- Streams
- Columbia City Limits

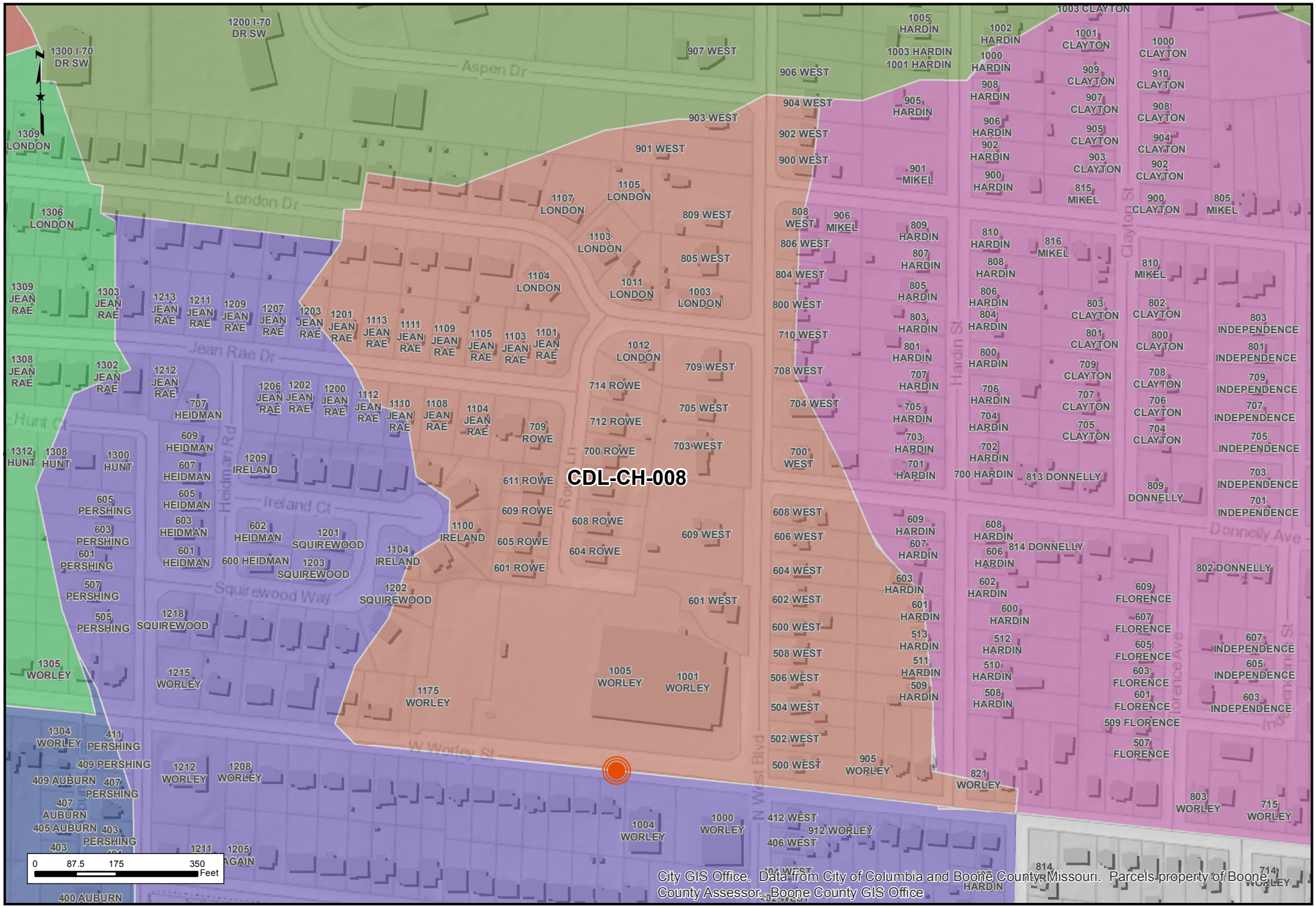

City of Columbia, Missouri

Hillshade Data and Parcel Lines
Provided by and Property of Boone County Assessor Office

Critical Downstream Locations Map Book

Critical Downstream Locations

- Critical Downstream Points
- Parcels Lines
- Streams
- Columbia City Limits

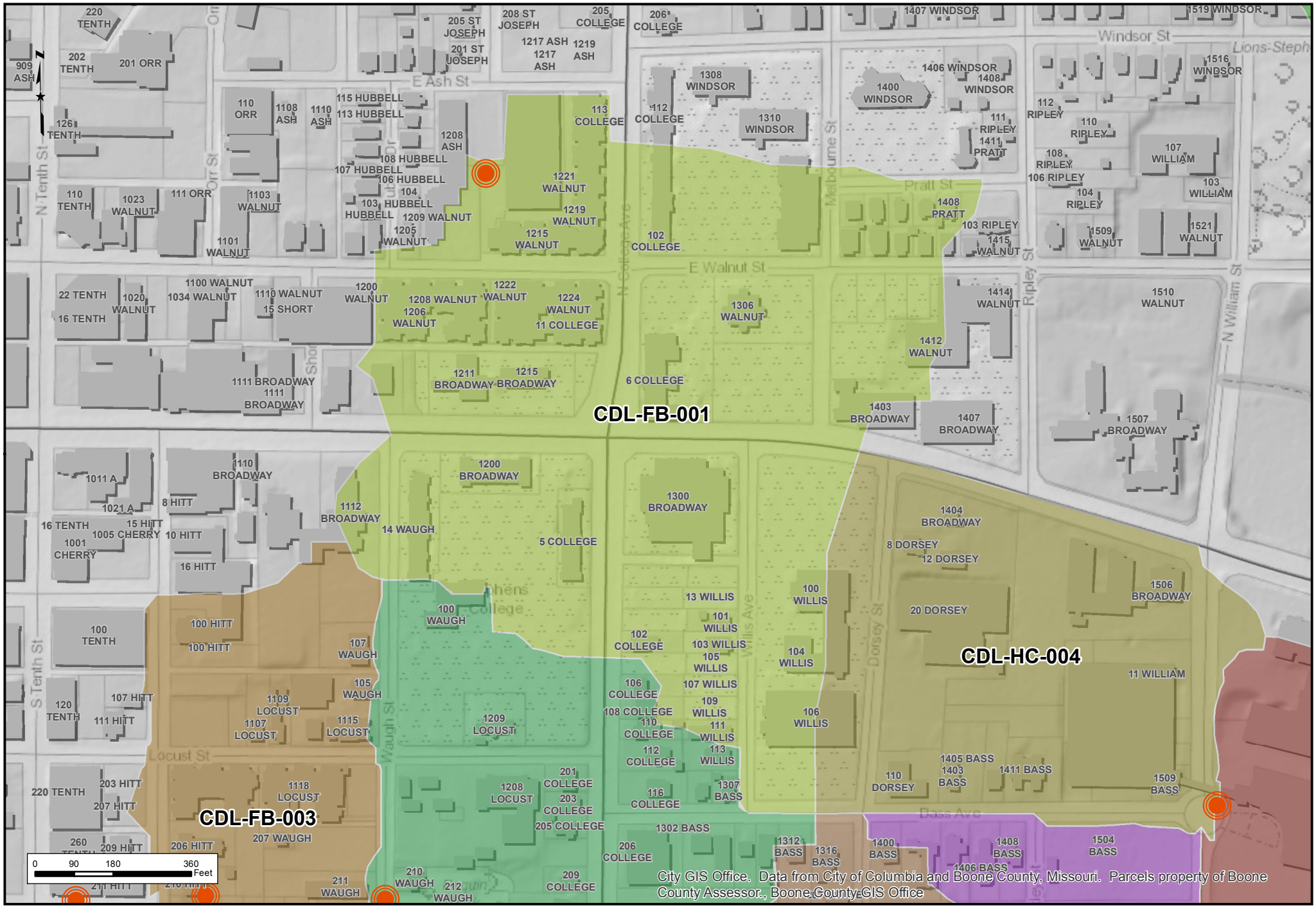

City of Columbia, Missouri

Hillshade Data and Parcel Lines
Provided by and Property of Boone County Assessor Office

Critical Downstream Locations Map Book

Critical Downstream Locations

- Critical Downstream Points
- Streams
- Parcels Lines
- Columbia City Limits

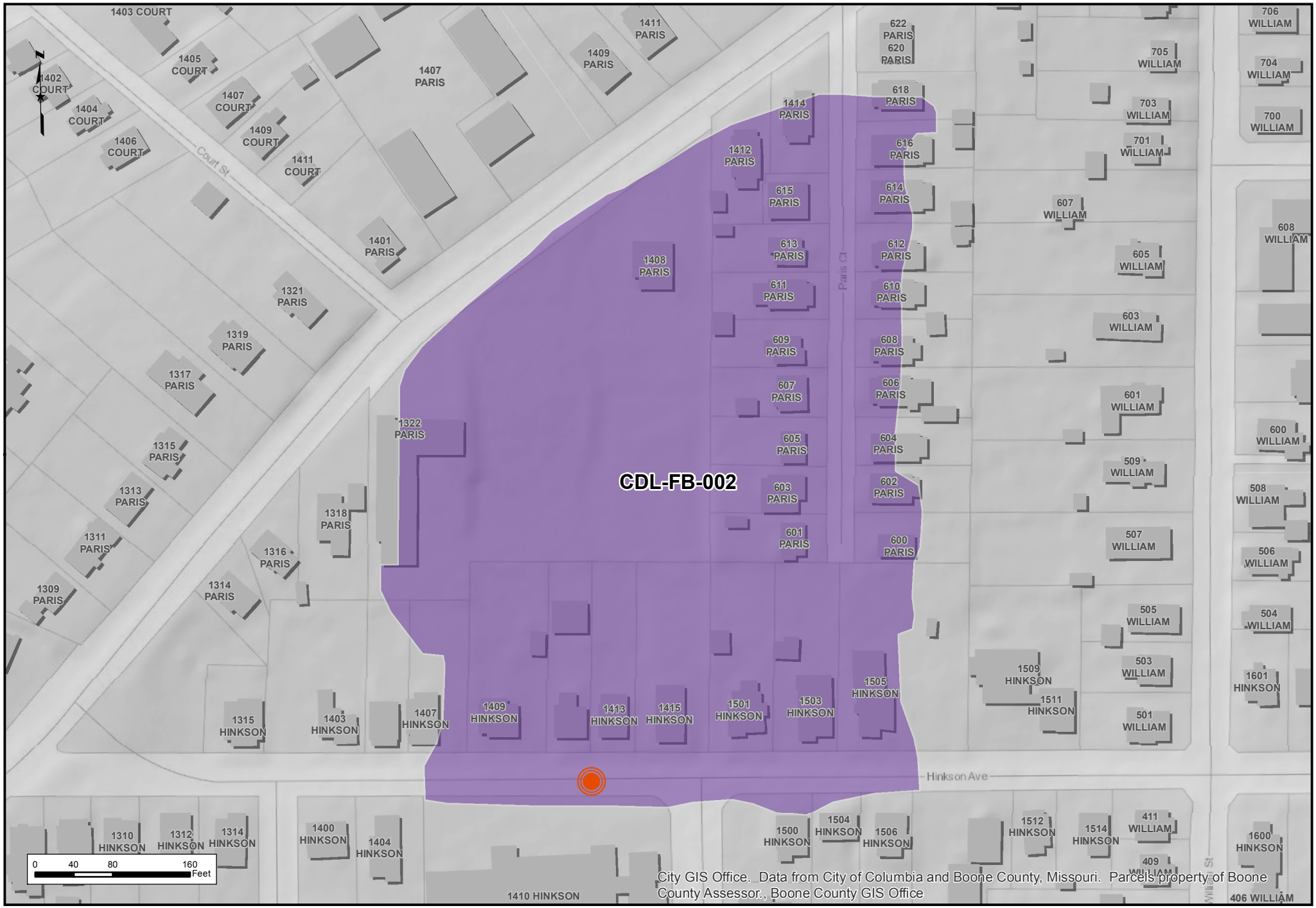

City of Columbia, Missouri

Hillshade Data and Parcel Lines
Provided by and Property of Boone County Assessor Office

Critical Downstream Locations Map Book

Critical Downstream Locations

- Critical Downstream Points
- Parcels Lines
- Streams
- Columbia City Limits

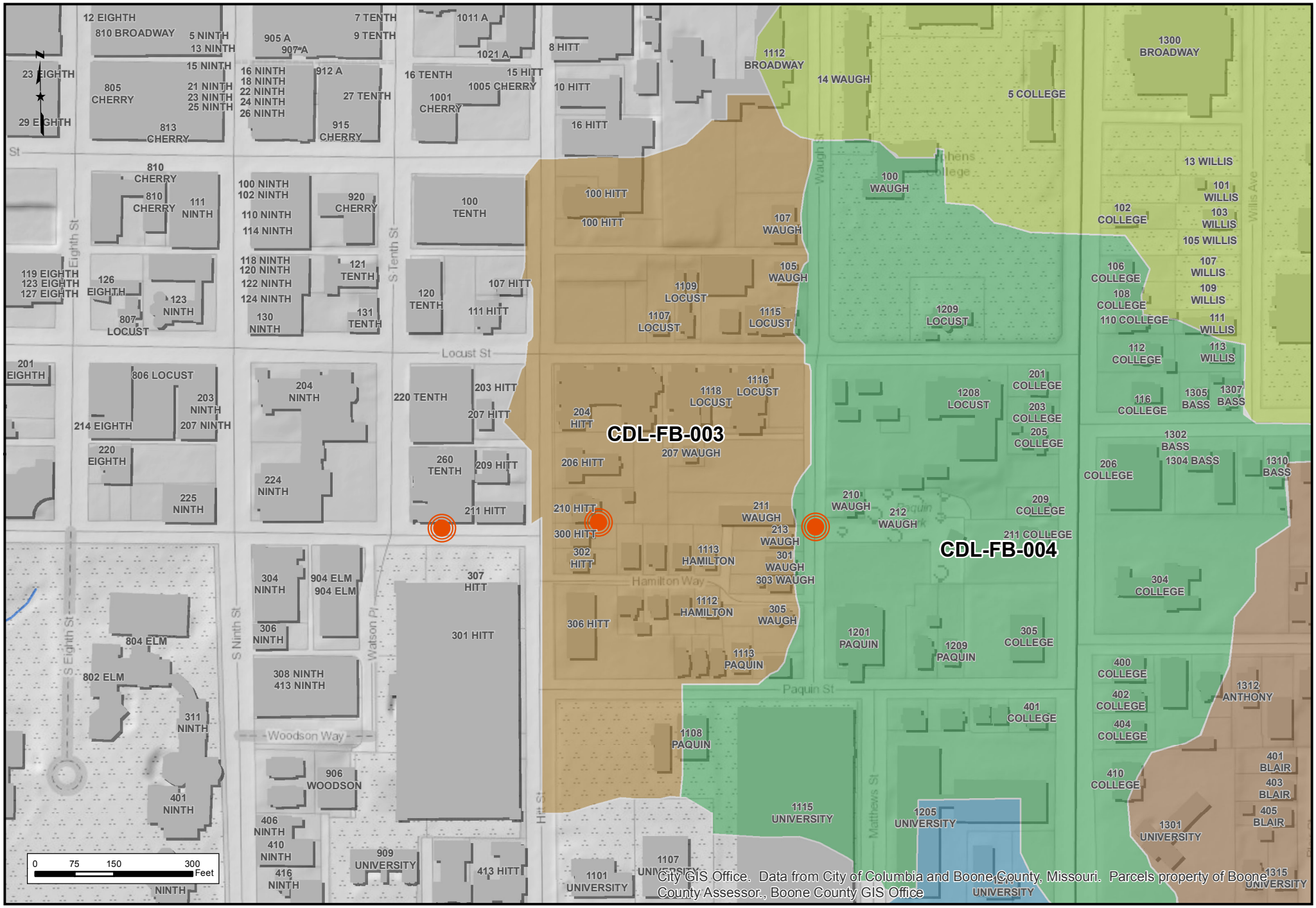

City of Columbia, Missouri

Hillshade Data and Parcel Lines
Provided by and Property of Boone County Assessor Office

Critical Downstream Locations Map Book

Critical Downstream Locations

- Critical Downstream Points
- Parcels Lines
- Streams
- Columbia City Limits

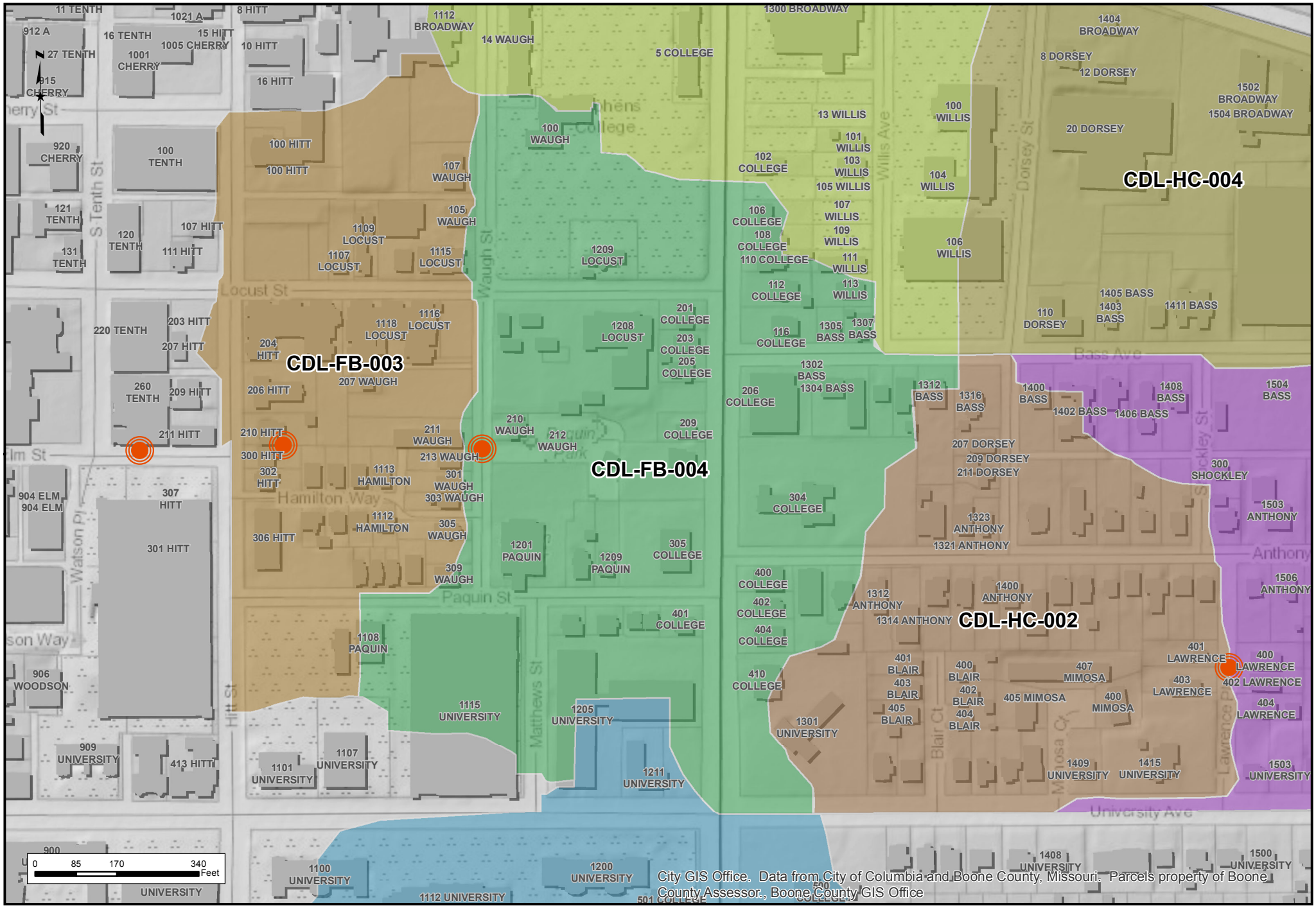

City of Columbia, Missouri

Hillshade Data and Parcel Lines
Provided by and Property of Boone County Assessor Office

Critical Downstream Locations Map Book

Critical Downstream Locations

- Critical Downstream Points
- Parcels Lines
- Streams
- Columbia City Limits

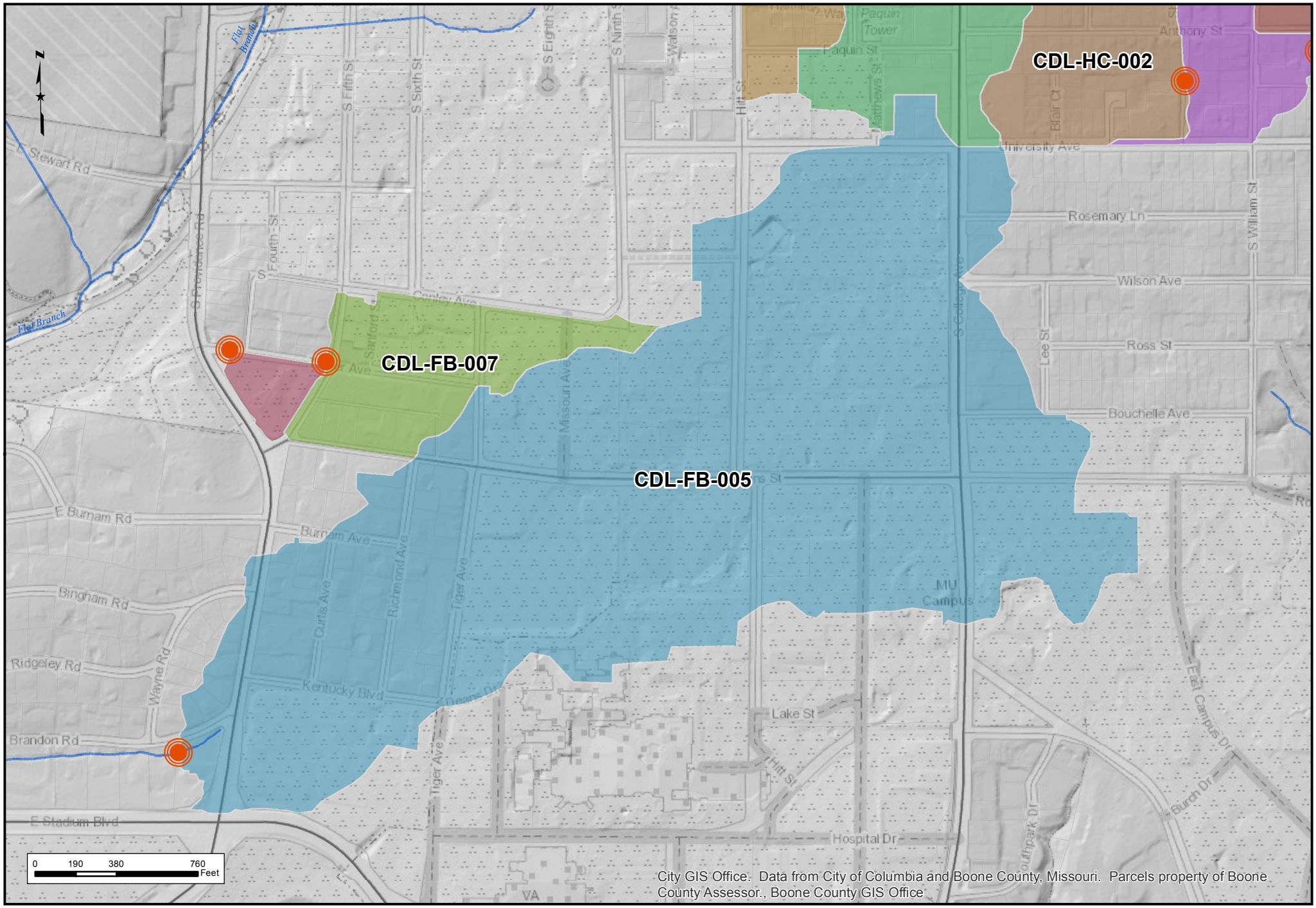

City of Columbia, Missouri

Hillshade Data and Parcel Lines
Provided by and Property of Boone County Assessor Office

Critical Downstream Locations Map Book

Critical Downstream Locations

- Critical Downstream Points
- Parcels Lines
- Streams
- Columbia City Limits

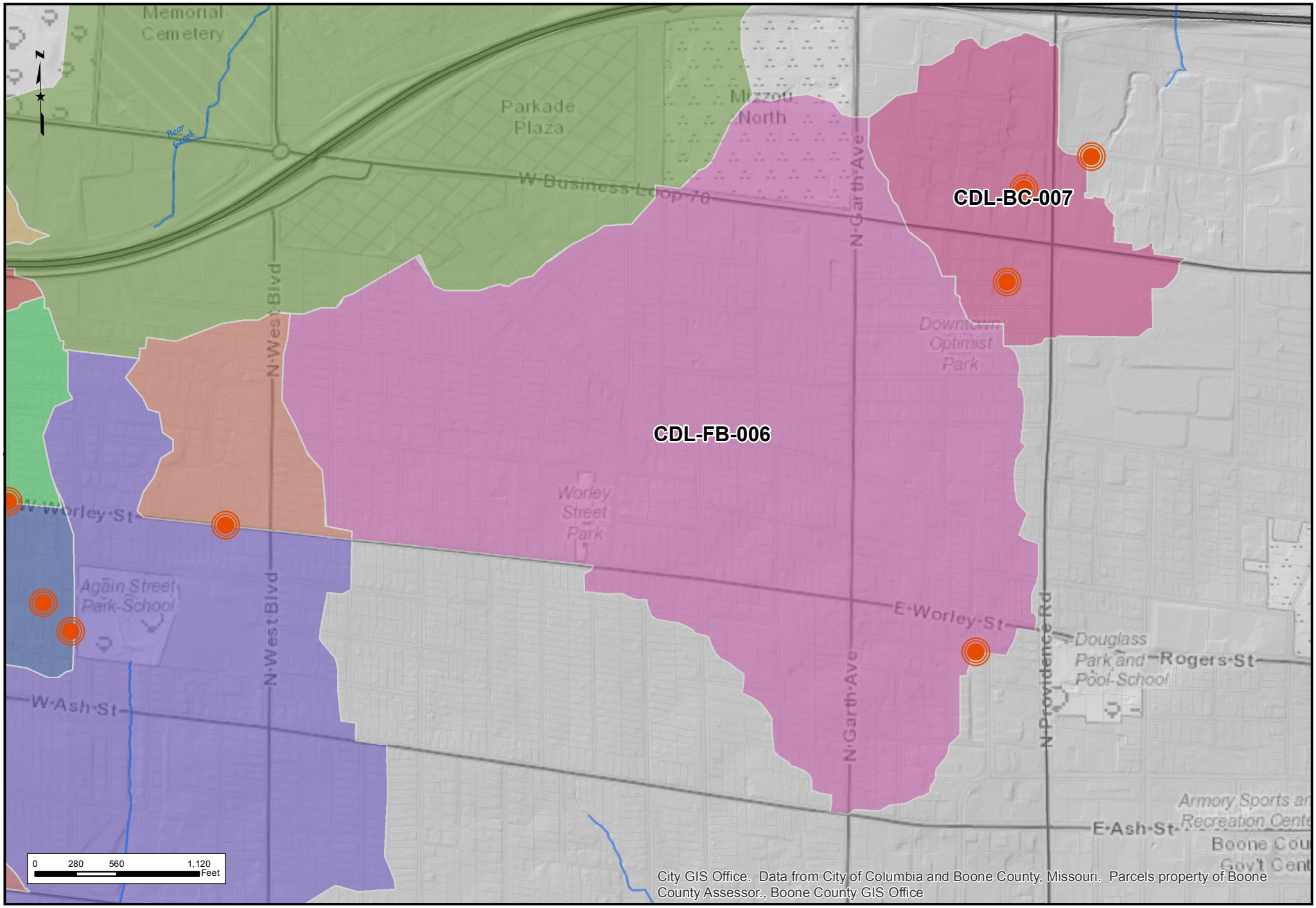

City of Columbia, Missouri

Hillshade Data and Parcel Lines
Provided by and Property of Boone County Assessor Office

Critical Downstream Locations Map Book

Critical Downstream Locations

- Critical Downstream Points
- Parcels Lines
- Streams
- Columbia City Limits

City of Columbia, Missouri

Hillshade Data and Parcel Lines
Provided by and Property of Boone County Assessor Office

Critical Downstream Locations Map Book

Critical Downstream Locations

- Critical Downstream Points
- Parcels Lines
- Streams
- Columbia City Limits

City of Columbia, Missouri

Hillshade Data and Parcel Lines
Provided by and Property of Boone County Assessor Office

Critical Downstream Locations Map Book

Critical Downstream Locations

- Critical Downstream Points
- Parcels Lines
- Streams
- Columbia City Limits

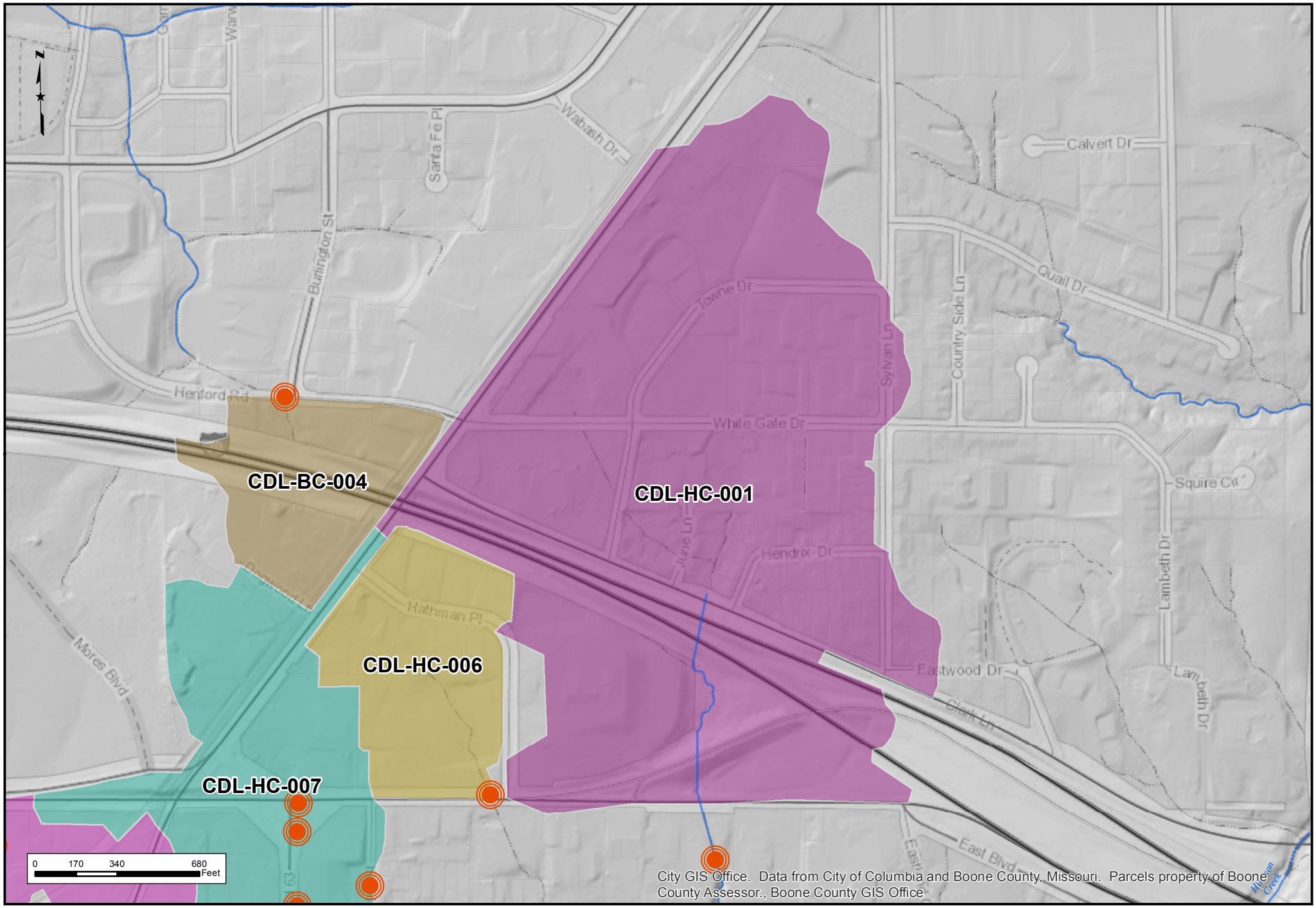

City of Columbia, Missouri

Hillshade Data and Parcel Lines
Provided by and Property of Boone County Assessor Office

Critical Downstream Locations Map Book

Critical Downstream Locations

- Critical Downstream Points
- Parcels Lines
- Streams
- Columbia City Limits

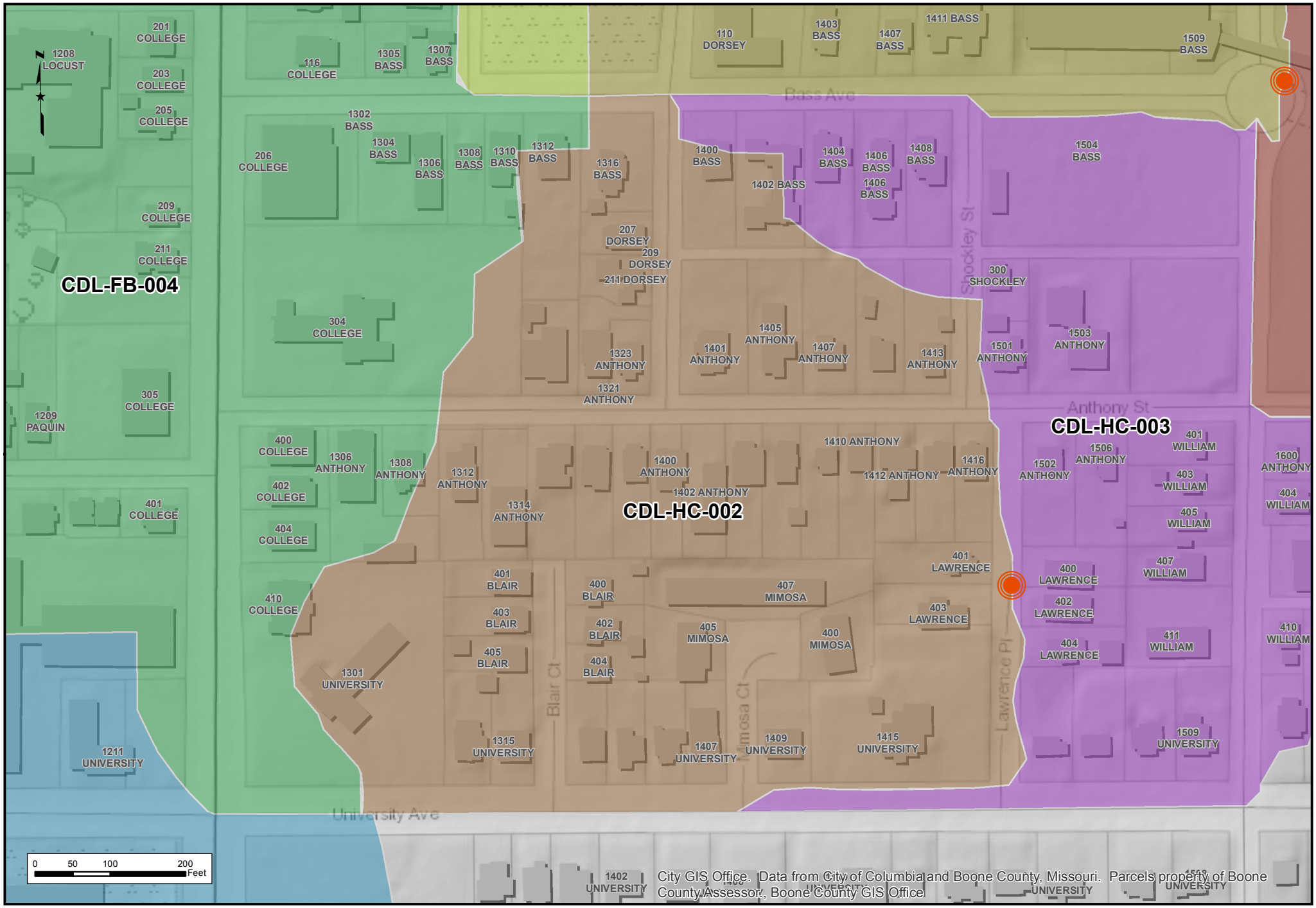

City of Columbia, Missouri

Hillshade Data and Parcel Lines
Provided by and Property of Boone County Assessor Office

Critical Downstream Locations Map Book

Critical Downstream Locations

- Critical Downstream Points
- Parcels Lines
- Streams
- Columbia City Limits

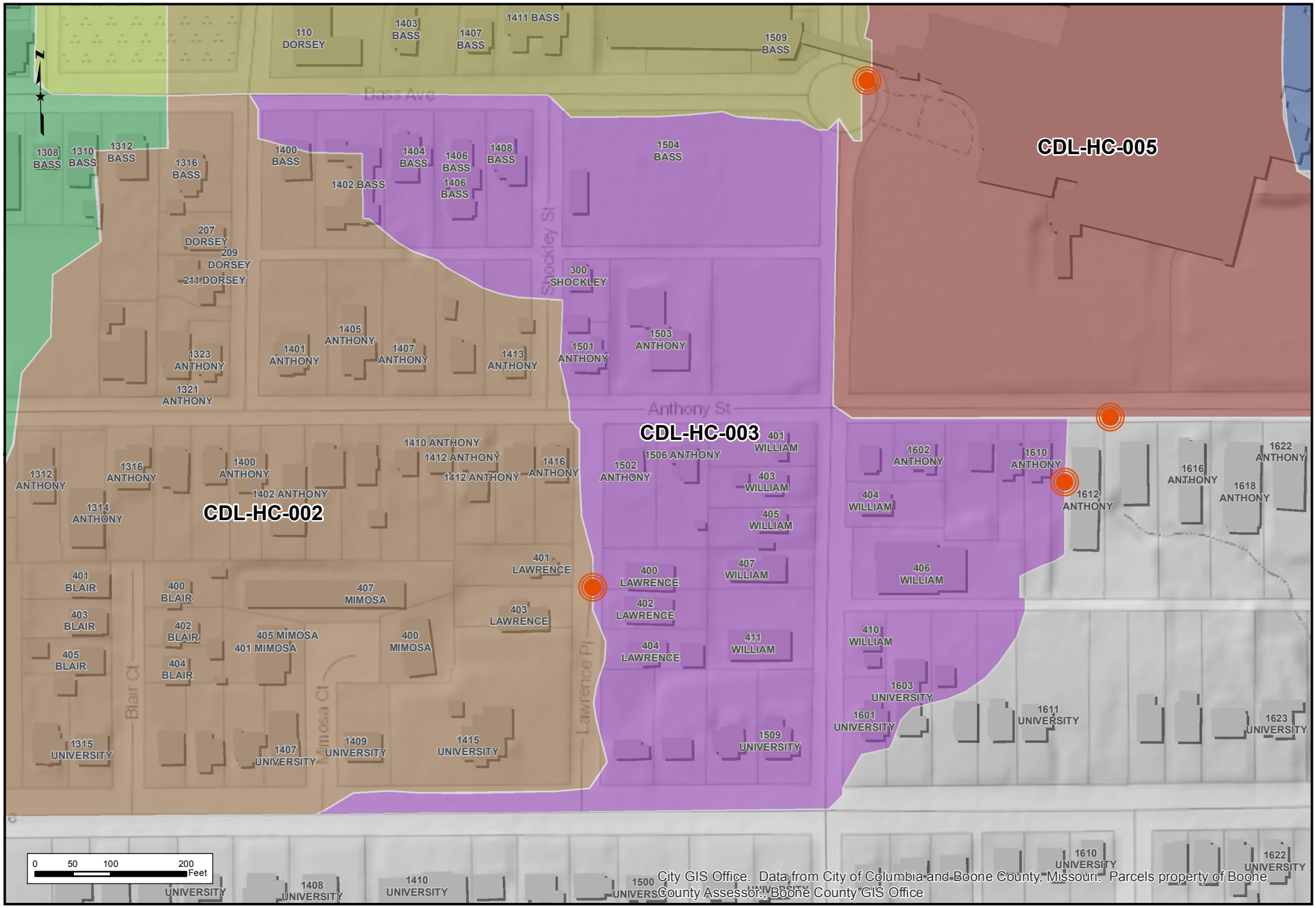

City of Columbia, Missouri

Hillshade Data and Parcel Lines
Provided by and Property of Boone County Assessor Office

Critical Downstream Locations Map Book

Critical Downstream Locations

- Critical Downstream Points
- Parcels Lines
- Streams
- Columbia City Limits

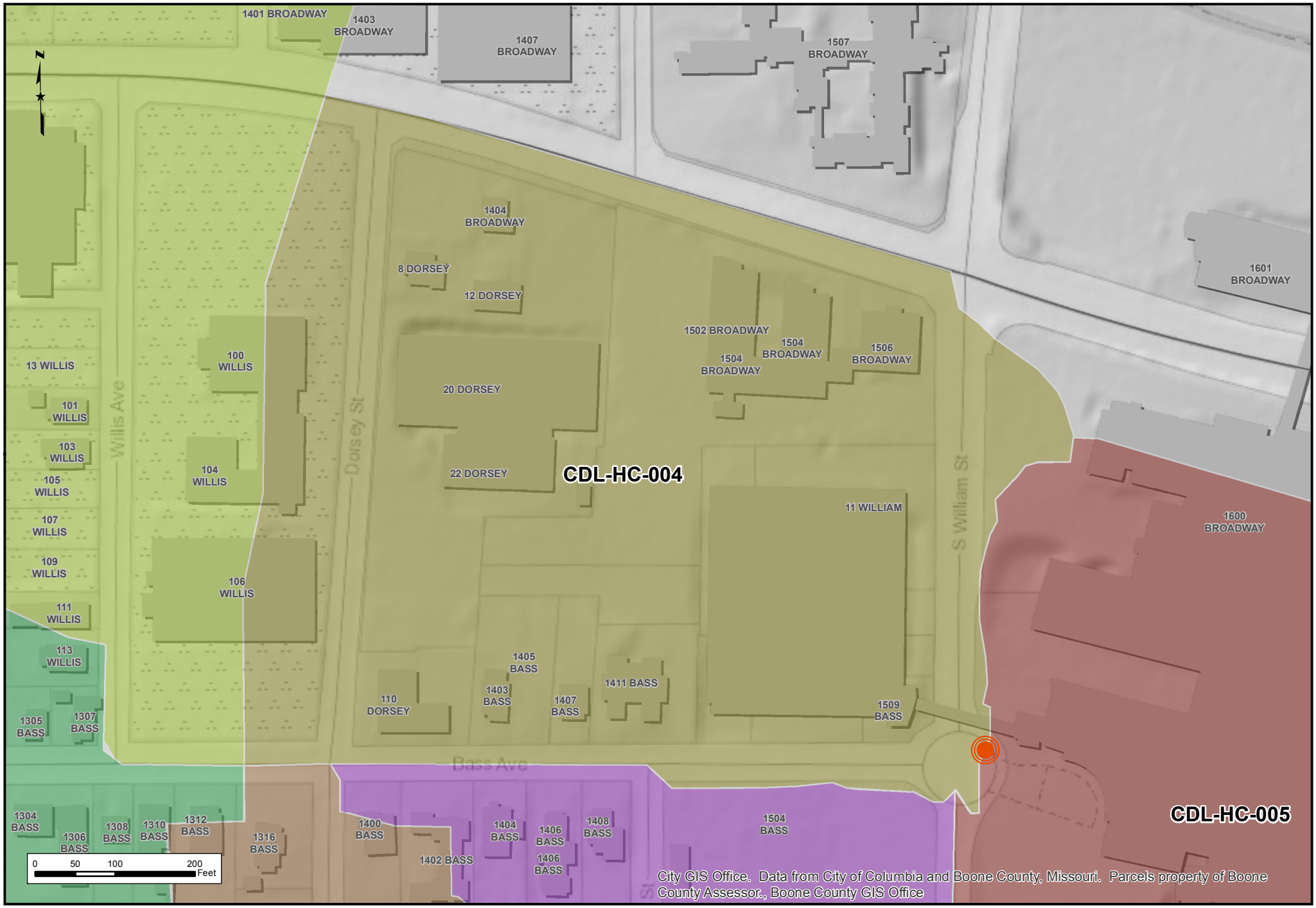

City of Columbia, Missouri

Hillshade Data and Parcel Lines
Provided by and Property of Boone County Assessor Office

Critical Downstream Locations Map Book

Critical Downstream Locations

- Critical Downstream Points
- Parcels Lines
- Streams
- Columbia City Limits

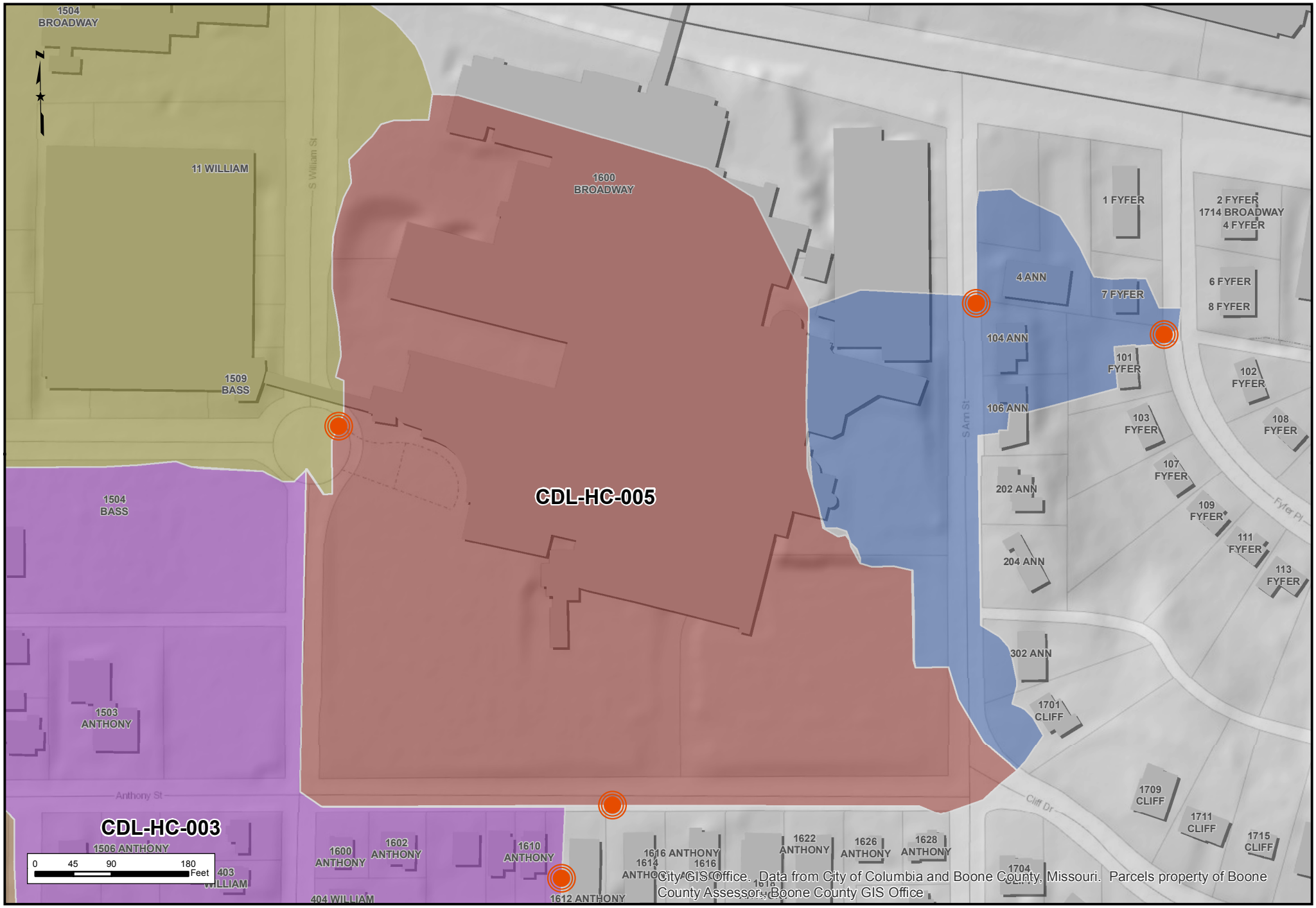

City of Columbia, Missouri

Hillshade Data and Parcel Lines
Provided by and Property of Boone County Assessor Office

Critical Downstream Locations Map Book

Critical Downstream Locations

- Critical Downstream Points
- Parcels Lines
- Streams
- Columbia City Limits

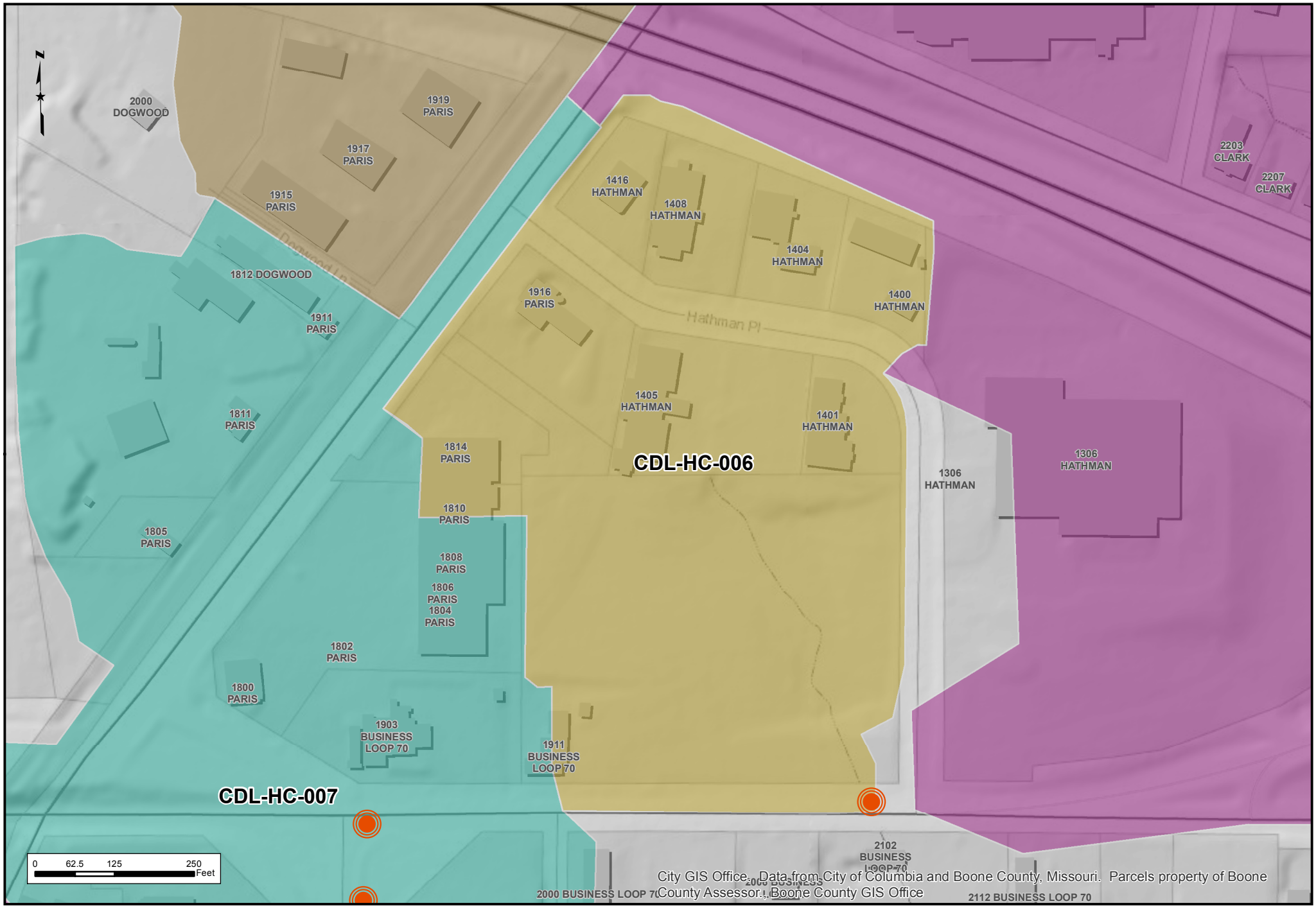

City of Columbia, Missouri

Hillshade Data and Parcel Lines
Provided by and Property of Boone County Assessor Office

Critical Downstream Locations Map Book

Critical Downstream Locations

- Critical Downstream Points
- Parcels Lines
- Streams
- Columbia City Limits

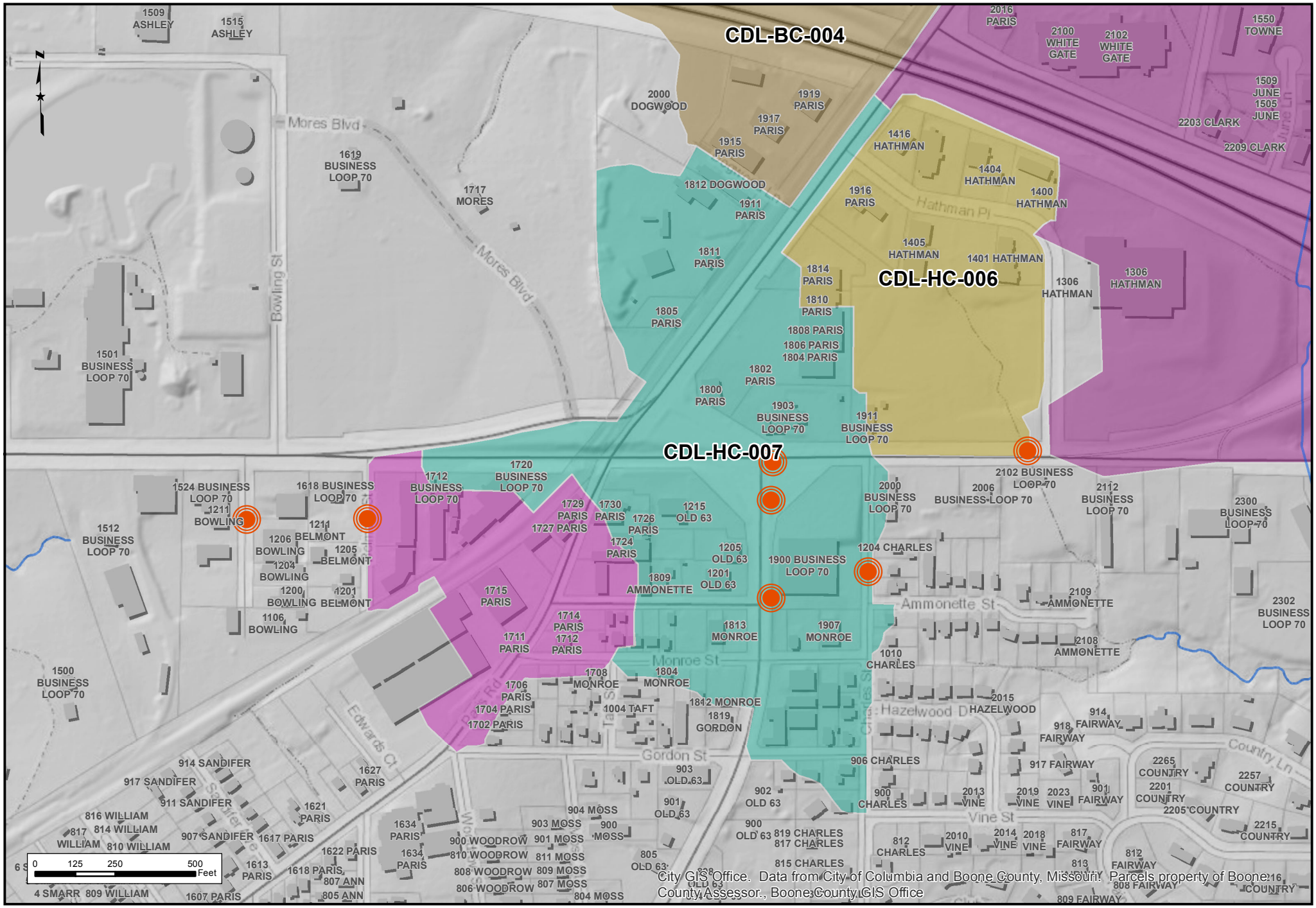

City of Columbia, Missouri

Hillshade Data and Parcel Lines
Provided by and Property of Boone County Assessor Office

Critical Downstream Locations Map Book

Critical Downstream Locations

- Critical Downstream Points
- Parcels Lines
- Streams
- Columbia City Limits

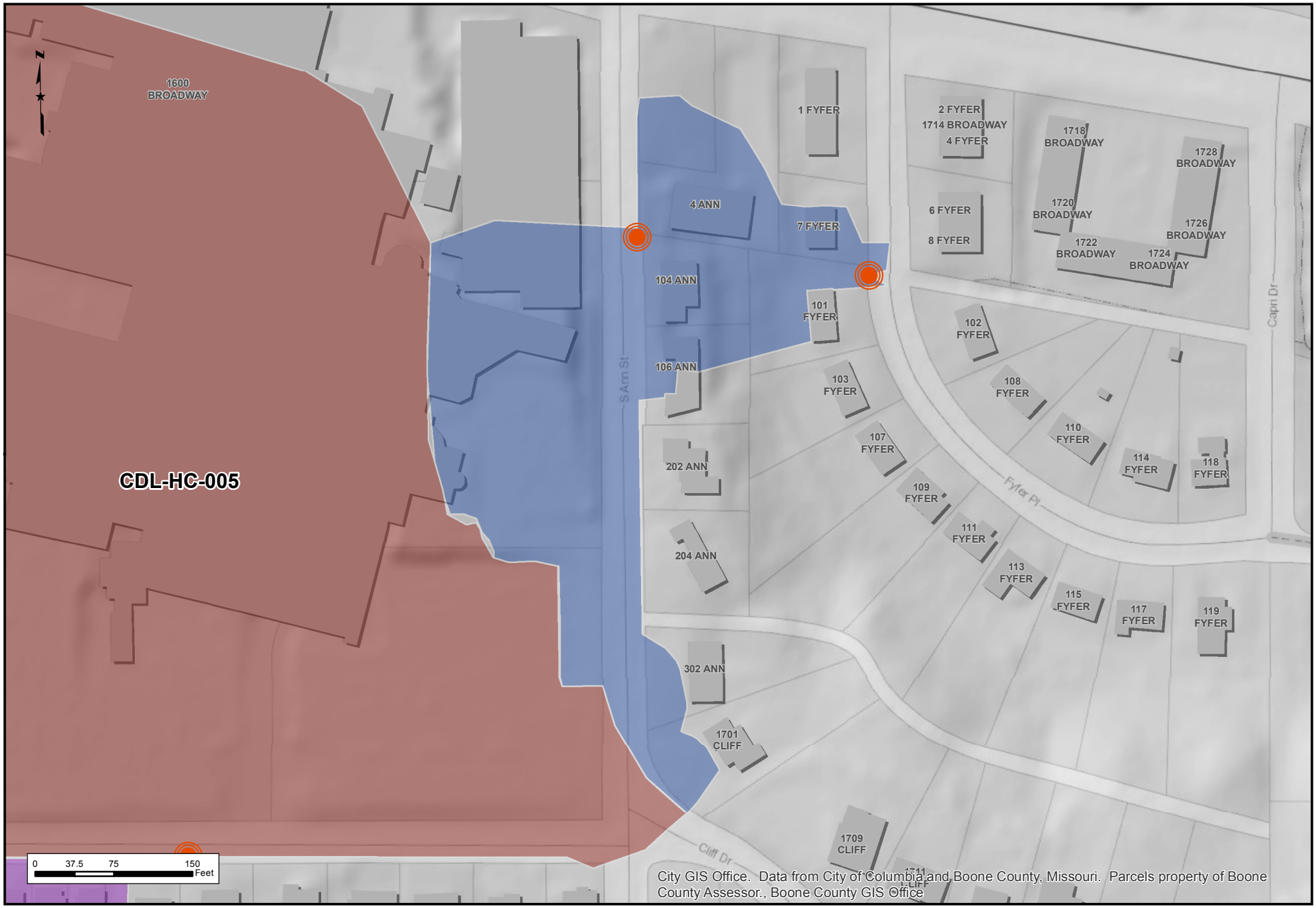

City of Columbia, Missouri

Hillshade Data and Parcel Lines
Provided by and Property of Boone County Assessor Office

Critical Downstream Locations Map Book

Critical Downstream Locations

- Critical Downstream Points
- Parcels Lines
- Streams
- Columbia City Limits

City of Columbia, Missouri

Hillshade Data and Parcel Lines
Provided by and Property of Boone County Assessor Office

Critical Downstream Locations Map Book

Critical Downstream Locations

- Critical Downstream Points
- Parcels Lines
- Streams
- Columbia City Limits

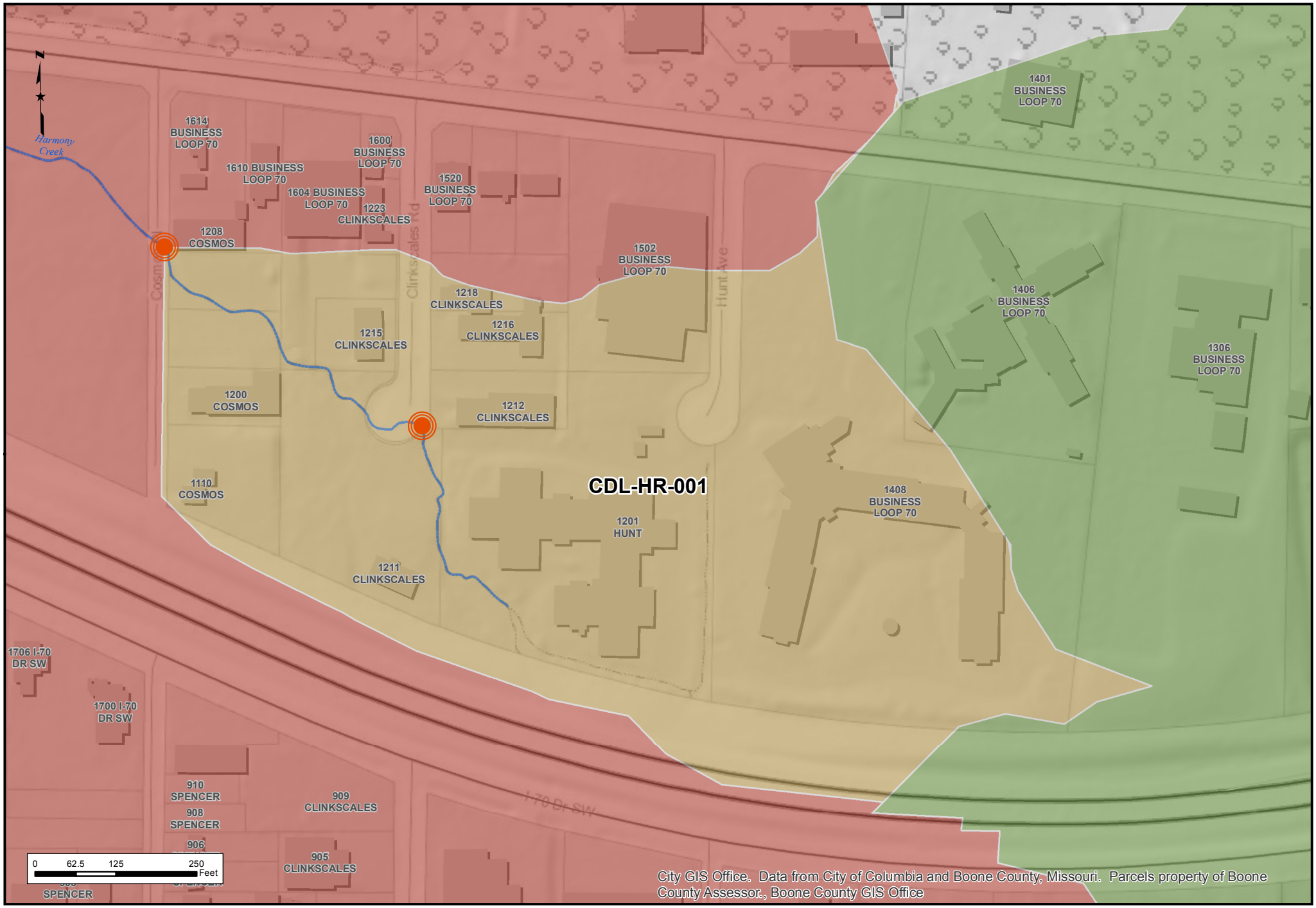

City of Columbia, Missouri

Hillshade Data and Parcel Lines
Provided by and Property of Boone County Assessor Office

Critical Downstream Locations Map Book

Critical Downstream Locations

- Critical Downstream Points
- Parcels Lines
- Streams
- Columbia City Limits

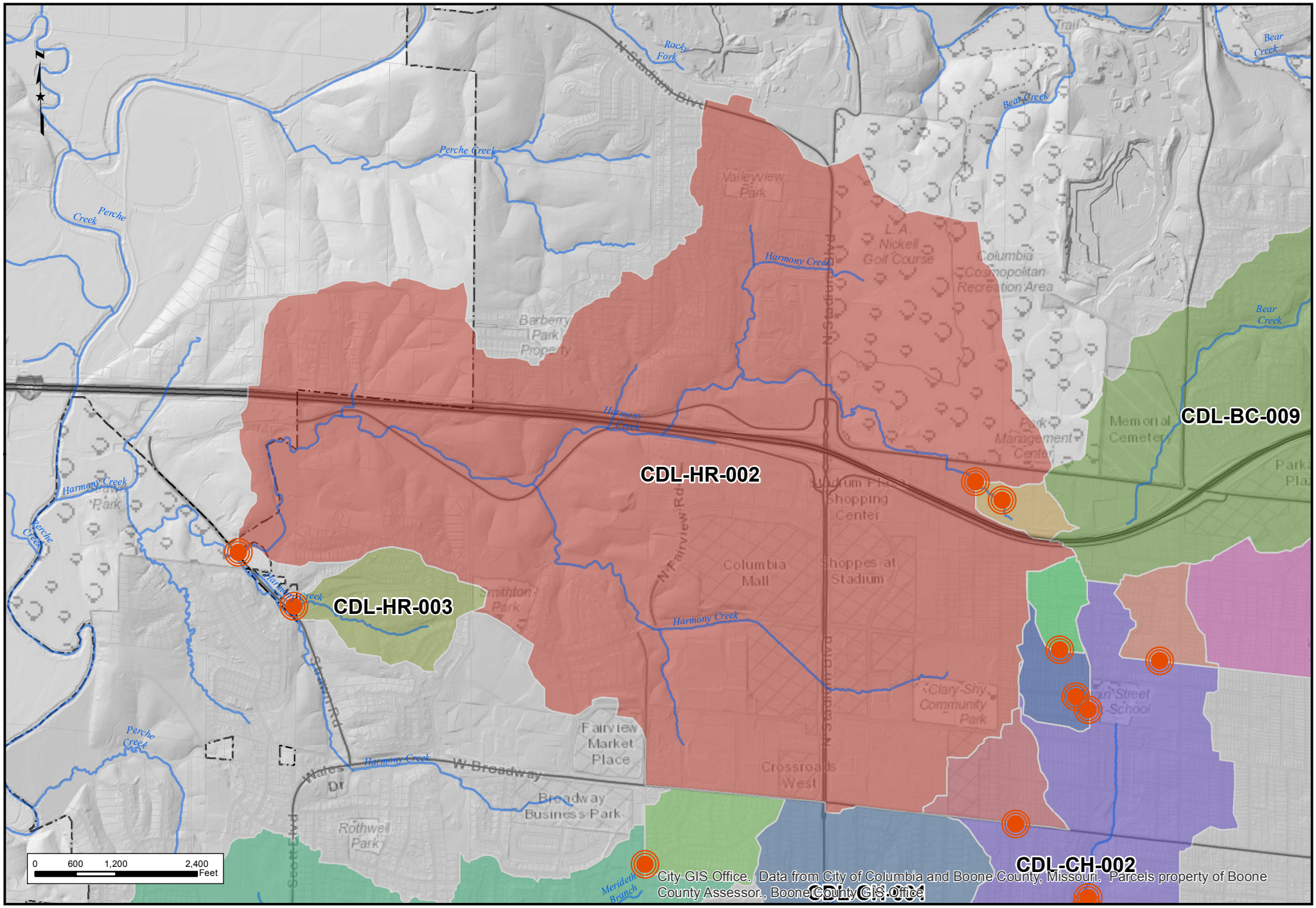

City of Columbia, Missouri

Hillshade Data and Parcel Lines
Provided by and Property of Boone County Assessor Office

Critical Downstream Locations Map Book

Critical Downstream Locations

- Critical Downstream Points
- Parcels Lines
- Streams
- Columbia City Limits

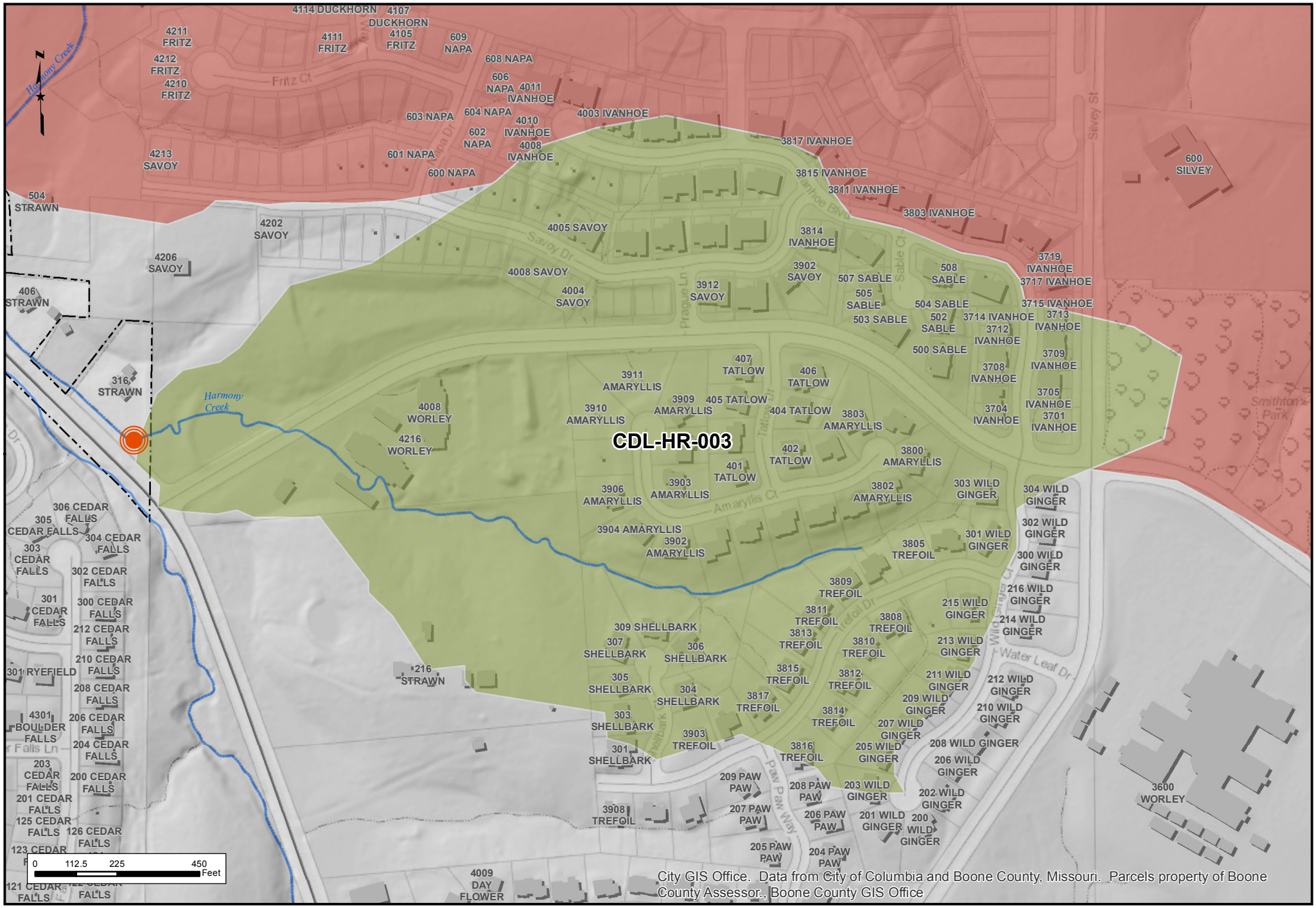

City of Columbia, Missouri

Hillshade Data and Parcel Lines
Provided by and Property of Boone County Assessor Office

Critical Downstream Locations Map Book

Critical Downstream Locations

- Critical Downstream Points
- Streams
- Parcels Lines
- Columbia City Limits

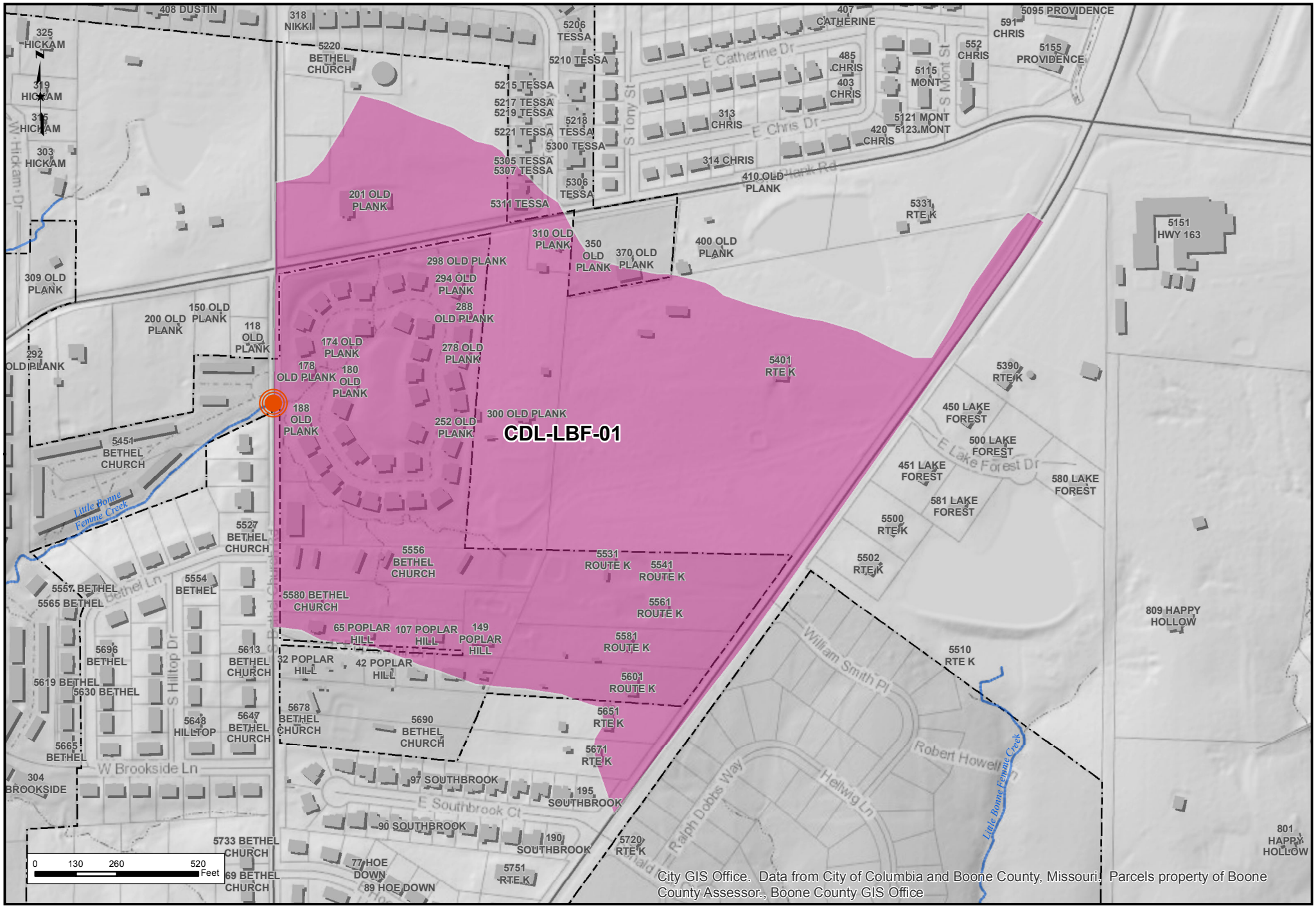

City of Columbia, Missouri

Hillshade Data and Parcel Lines
Provided by and Property of Boone County Assessor Office

Critical Downstream Locations Map Book

Critical Downstream Locations

- Critical Downstream Points
- Parcels Lines
- Streams
- Columbia City Limits

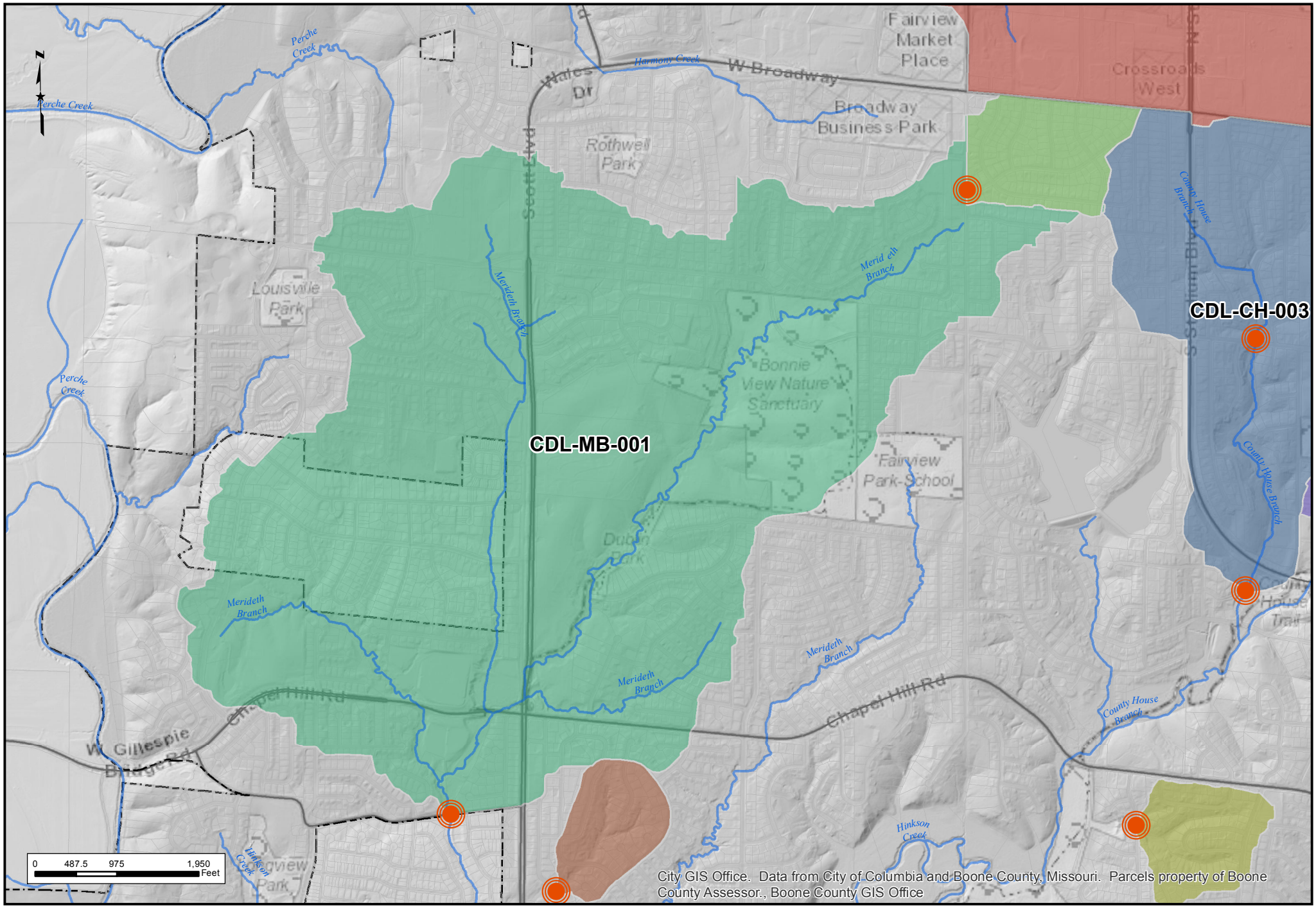

City of Columbia, Missouri

Hillshade Data and Parcel Lines
Provided by and Property of Boone County Assessor Office

Critical Downstream Locations Map Book

Critical Downstream Locations

- Critical Downstream Points
- Parcels Lines
- Streams
- Columbia City Limits

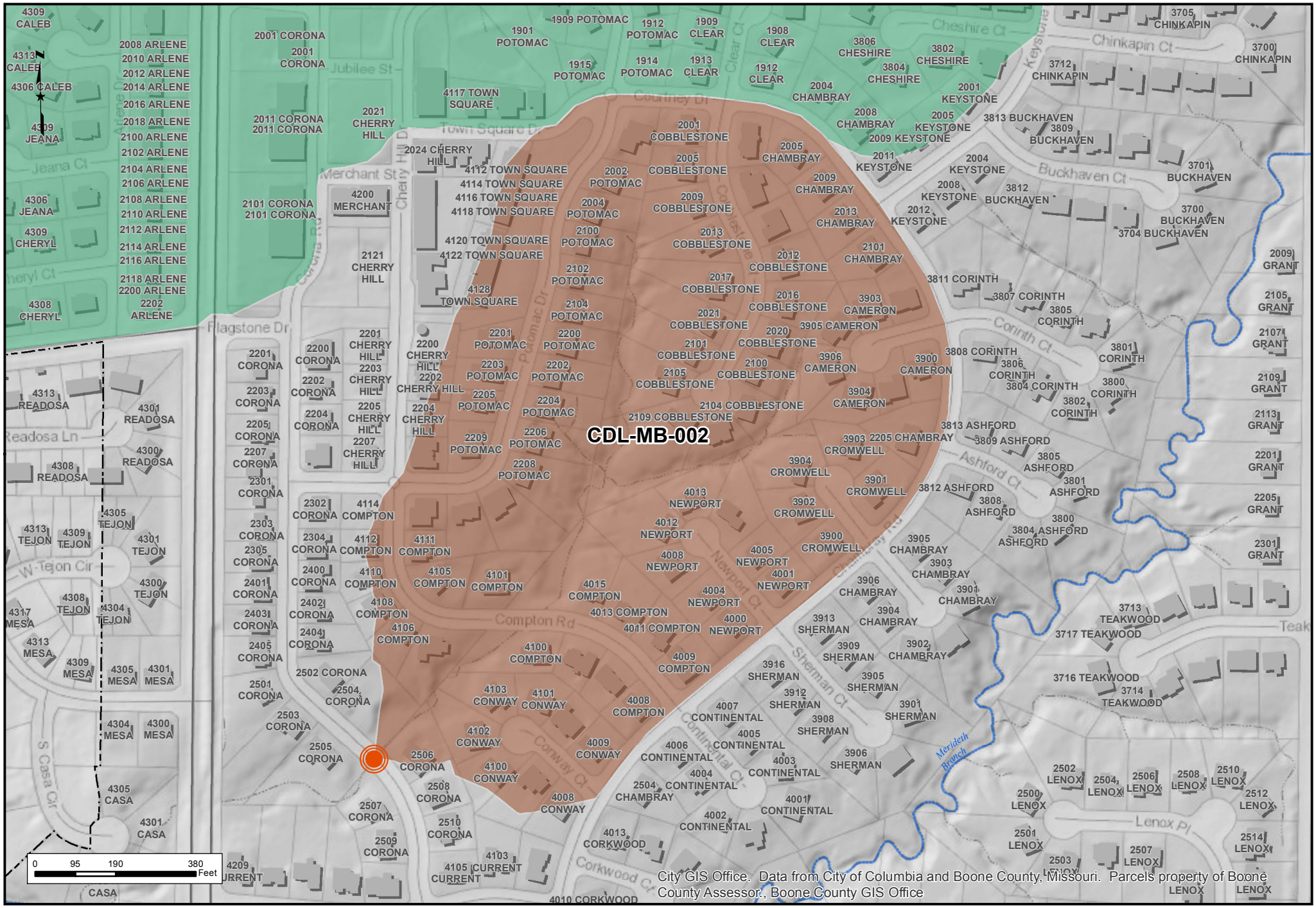

City of Columbia, Missouri

Hillshade Data and Parcel Lines
Provided by and Property of Boone County Assessor Office

Critical Downstream Locations Map Book

Critical Downstream Locations

- Critical Downstream Points
- Streams
- Parcels Lines
- Columbia City Limits

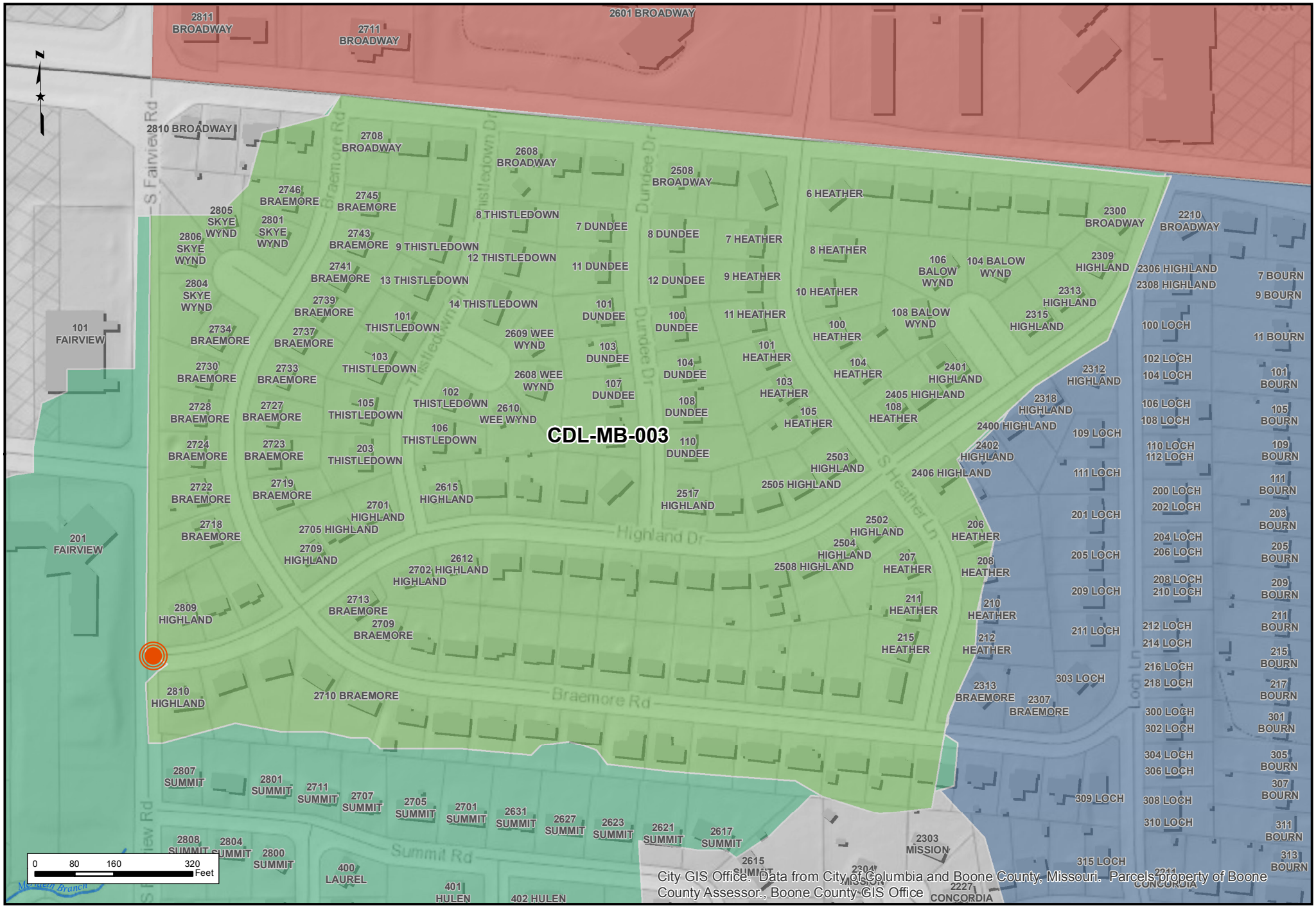

City of Columbia, Missouri

Hillshade Data and Parcel Lines
Provided by and Property of Boone County Assessor Office

Critical Downstream Locations Map Book

Critical Downstream Locations

- Critical Downstream Points
- Parcels Lines
- Streams
- Columbia City Limits

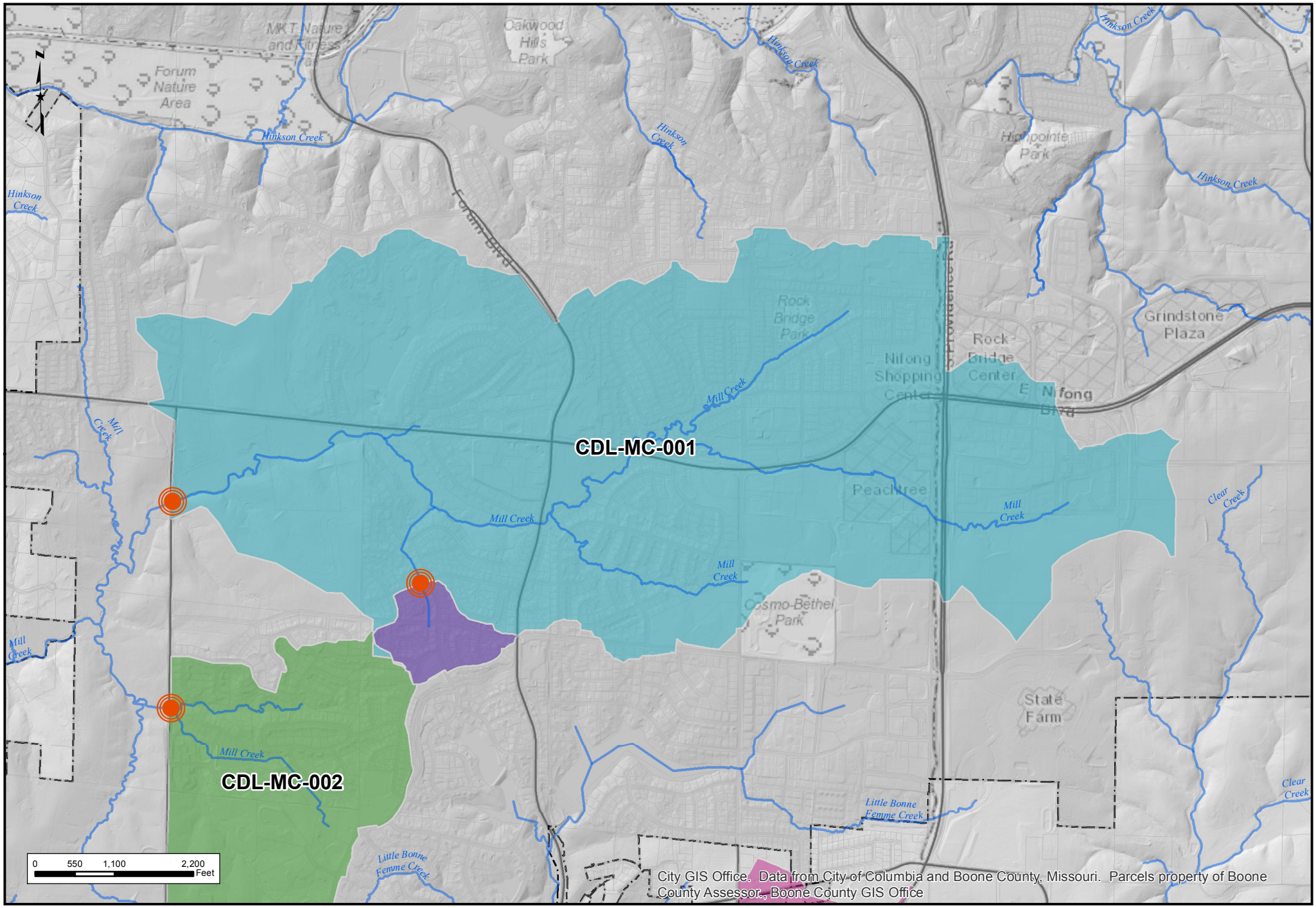

City of Columbia, Missouri

Hillshade Data and Parcel Lines
Provided by and Property of Boone County Assessor Office

Critical Downstream Locations Map Book

Critical Downstream Locations

- Critical Downstream Points
- Parcels Lines
- Streams
- Columbia City Limits

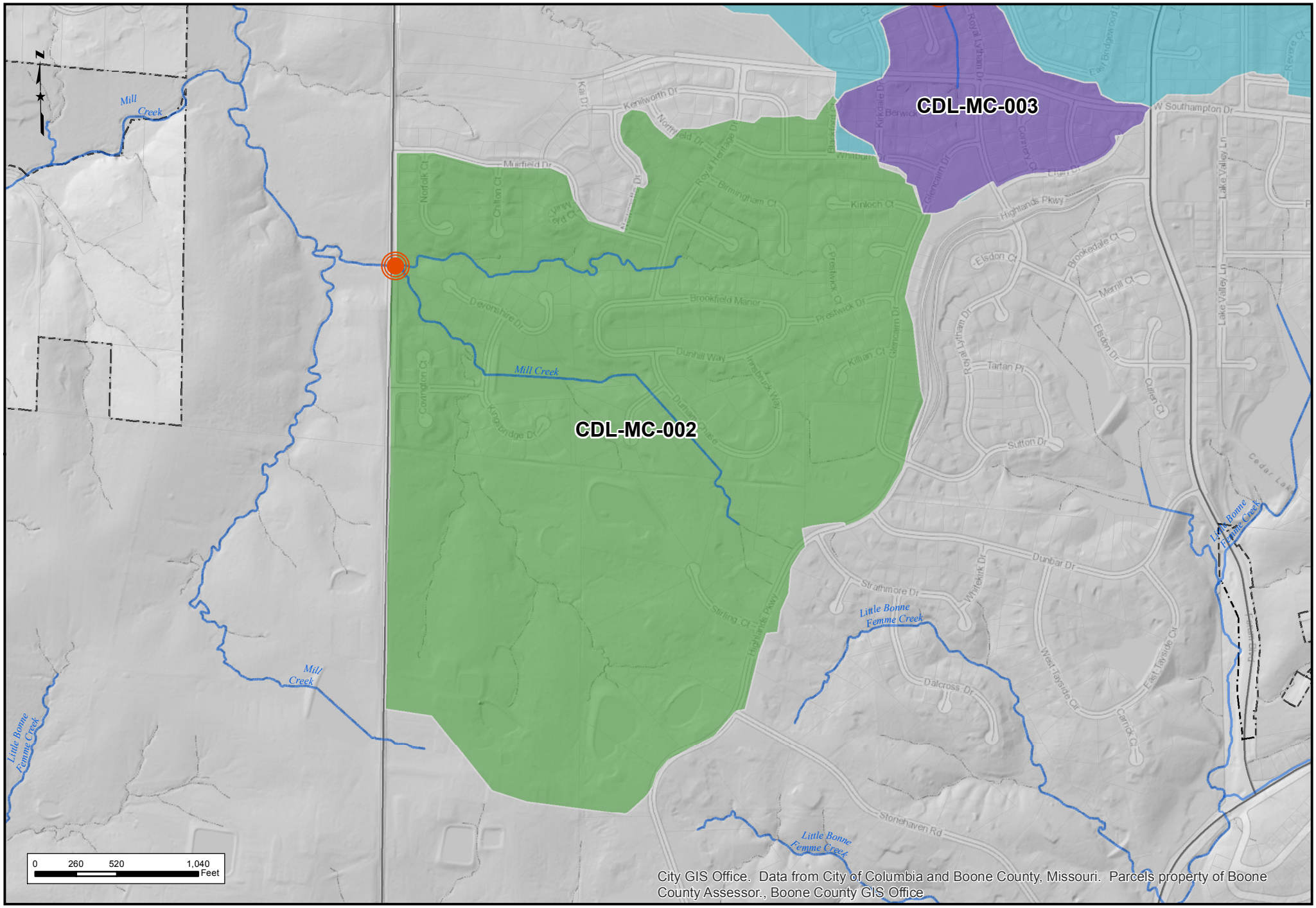

City of Columbia, Missouri

Hillshade Data and Parcel Lines
Provided by and Property of Boone County Assessor Office

Critical Downstream Locations Map Book

Critical Downstream Locations

- Critical Downstream Points
- Streams
- Parcels Lines
- Columbia City Limits

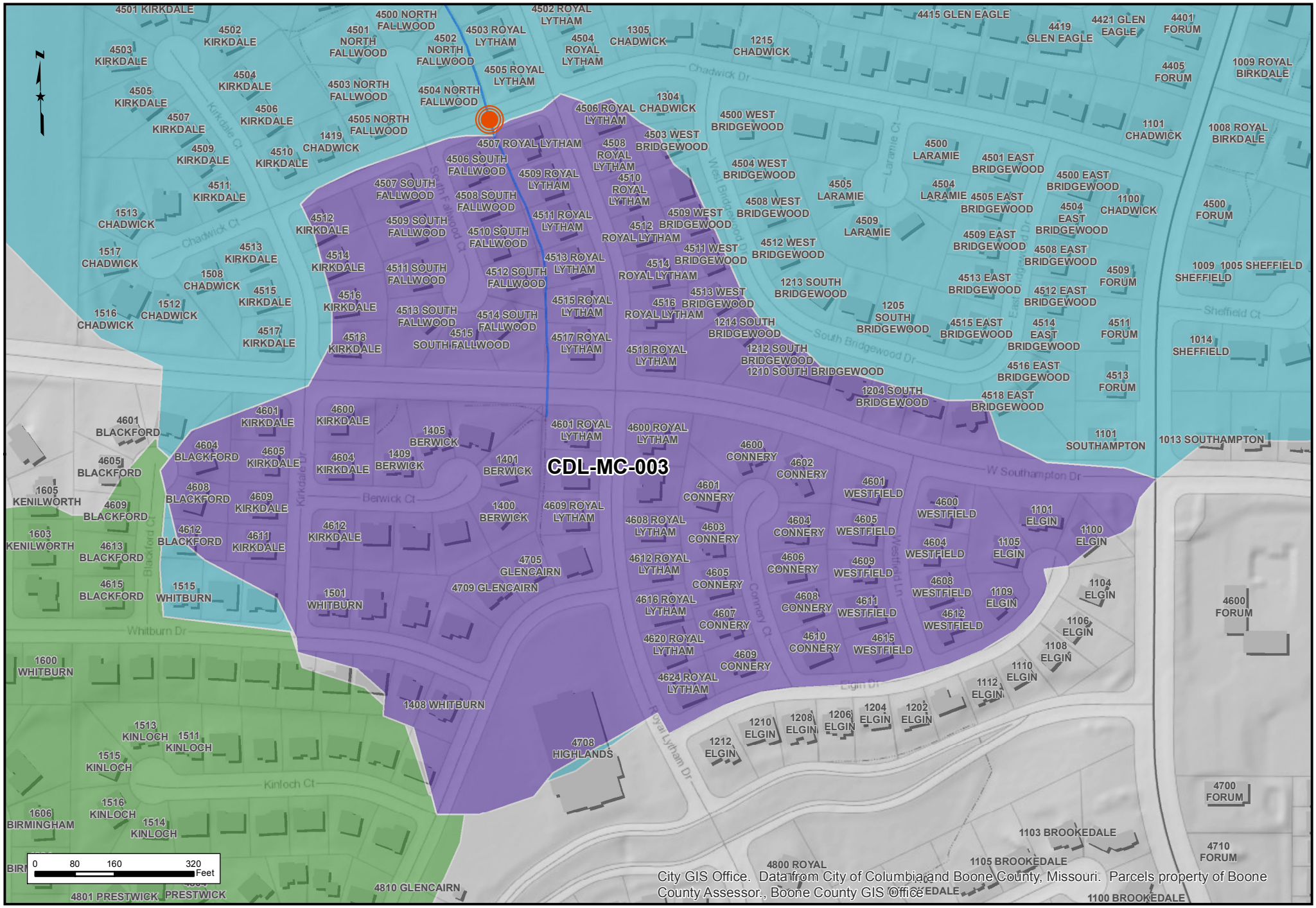

City of Columbia, Missouri

Hillshade Data and Parcel Lines
Provided by and Property of Boone County Assessor Office

Critical Downstream Locations Map Book

Critical Downstream Locations

- Critical Downstream Points
- Parcels Lines
- Streams
- Columbia City Limits