Critical Downstream Locations Map Book

Stormwater Utility

Engineering

January 1, 2016

TABLE OF CONTENTS

BEAR CREEK WATERSHED

CATCHMENT ID	LOCATION	PAGE
CDL-BC-001	Smith at Rangeline	1
CDL-BC-002	Rangleline @ Business Loop	2
CDL-BC-003	Paris Rd near I70 and near Bus 70	3
CDL-BC-004	Paris Rd near I70 and near Bus 70	4
CDL-BC-005	Powell near Oakland Gravel and Vandiver	5
CDL-BC-006	Powell near Oakland Gravel and Vandiver	6
CDL-BC-007	Nebraska Ave	7
CDL-BC-008	Congo Circle	8
CDL-BC-009	Proctor Dr	9

CLEAR CREEK WATERSHED

CDL-CC-001	New Haven Rd	10

COUNTY HOUSE BRANCH WATERSHED

CDL-CH-001	Rollins Rd @ Rock Creek	11
CDL-CH-002	County House NE	12
CDL-CH-003	Crestridge Dr	13
CDL-CH-004	Clinkscales and Broadway	14
CDL-CH-005	Pershing Rd and Lowe St	15
CDL-CH-006	Matinshire Drive	16
CDL-CH-007	Pennant St and Worley St	17
CDL-CH-008	West Worley St	18

FLAT BRANCH WATERSHED

CDL-FB-001	Boone Family	19
CDL-FB-002	1410 Hinkson Ave	20
CDL-FB-003	Hitt and Elm and Waugh2	21
CDL-FB-004	Hitt and Elm and Waugh2	22
CDL-FB-005	Brandon Rd	23
CDL-FB-006	Pendleton St	24
CDL-FB-007	Turner at 5th	25
CDL-FB-008	Turner at Providence	26
CDL-FB-009	Douglass Park	27

CDL-FB-010	E. Walnut at N Second St	28

HICKSON CREEK WATERSHED .

CATCHMENT ID	LOCATION	PAGE
CDL-HC-001	Business 70 @ Big O Tire	29
CDL-HC-002	Lawrence Place	30
CDL-HC-003	1612 Anthony	31
CDL-HC-004	Williams at Bass	32
CDL-HC-005	1614 Anthony	33
CDL-HC-006	Charles Ammonette Bus 70	34
CDL-HC-007	Charles Ammonette Bus 70 (2)	35
CDL-HC-008	Fyfer Pl	36
CDL-HC-009	Windsor St	37

HARMONY CREEK WATERSHED

CDL-HR-001	Cosmos Pl and Clinkscales Rd	38
CDL-HR-002	Strawn Road	39
CDL-HR-003	Strawn Rd and Worley St	40

LITTLE BONNE FEMME CREEK WATERSHED

CDL-LBF-01	Near 5647 S Bethel	41

MEREDITH BRANCH WATERSHED

CDL-MB-001	Gillespie Bridge Rd	42
CDL-MB-002	Corona Rd	43
CDL-MB-003	Fairview Rd and Highland Dr	44

MILL CREEK WATERSHED

CDL-MC-001	Mill Creek at Sinclair	45
CDL-MC-002	Sinclair North of Chesterfield	46
CDL-MC-003	Chadwick Dr	47

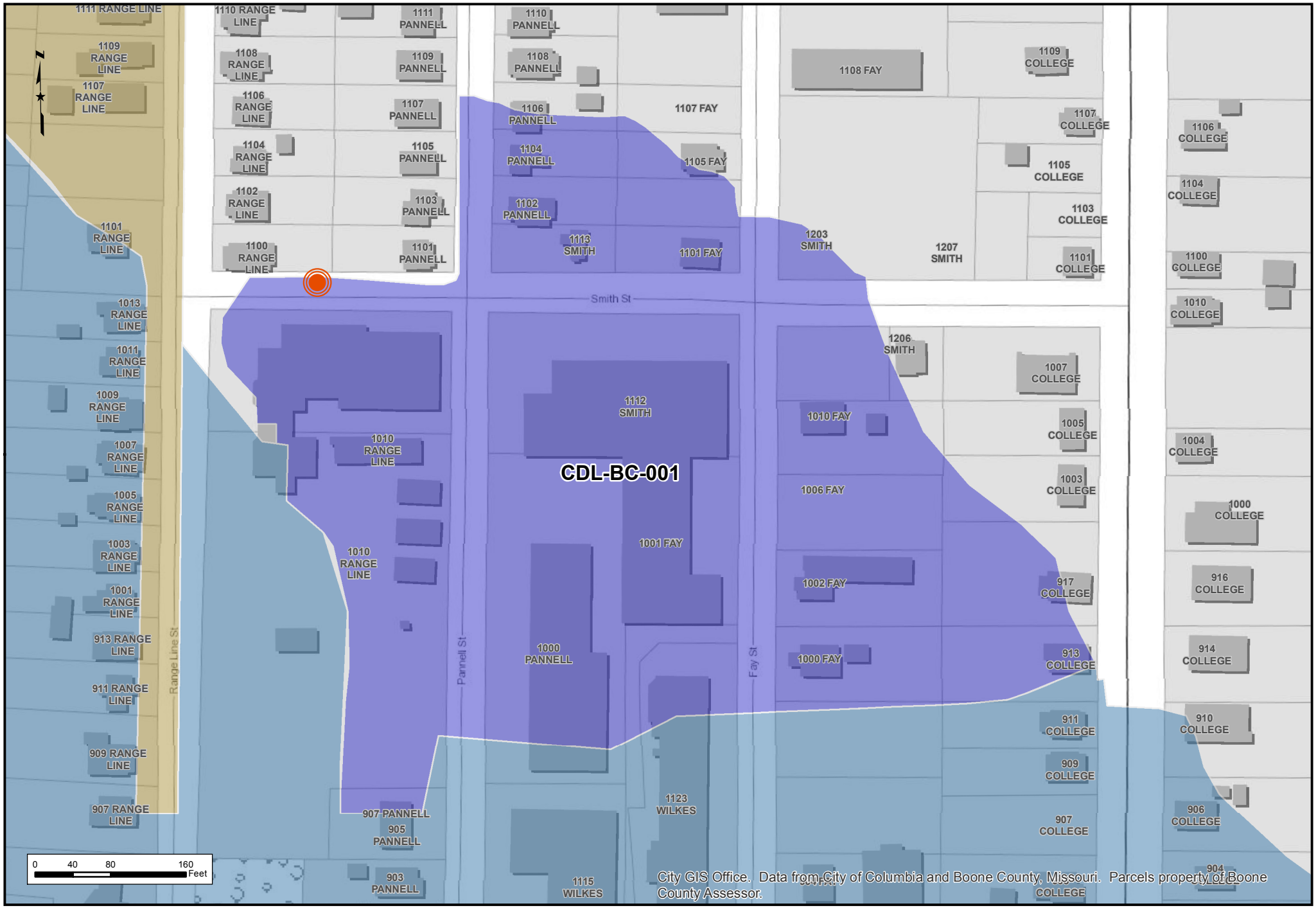

City of Columbia, Missouri

Hillshade Data and Parcel Lines
Provided by and Property of Boone County Assessor Office

Critical Downstream Locations Map Book

Critical Downstream Locations

- Critical Downstream Points
- Parcels Lines
- Streams
- Columbia City Limits

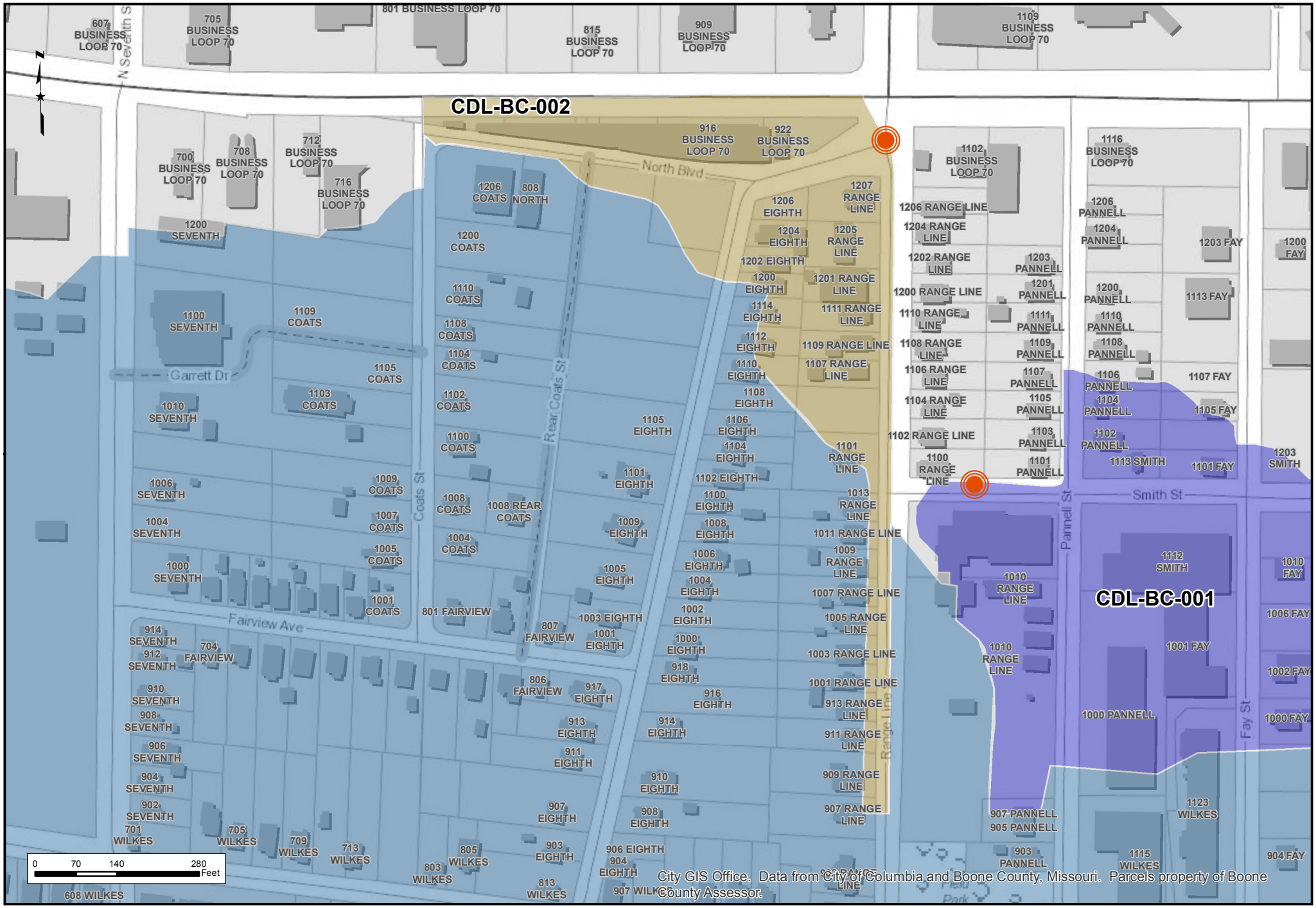

City of Columbia, Missouri

Hillshade Data and Parcel Lines
Provided by and Property of Boone County Assessor Office

Critical Downstream Locations Map Book

Critical Downstream Locations

- Critical Downstream Points
- Parcels Lines
- Streams
- Columbia City Limits

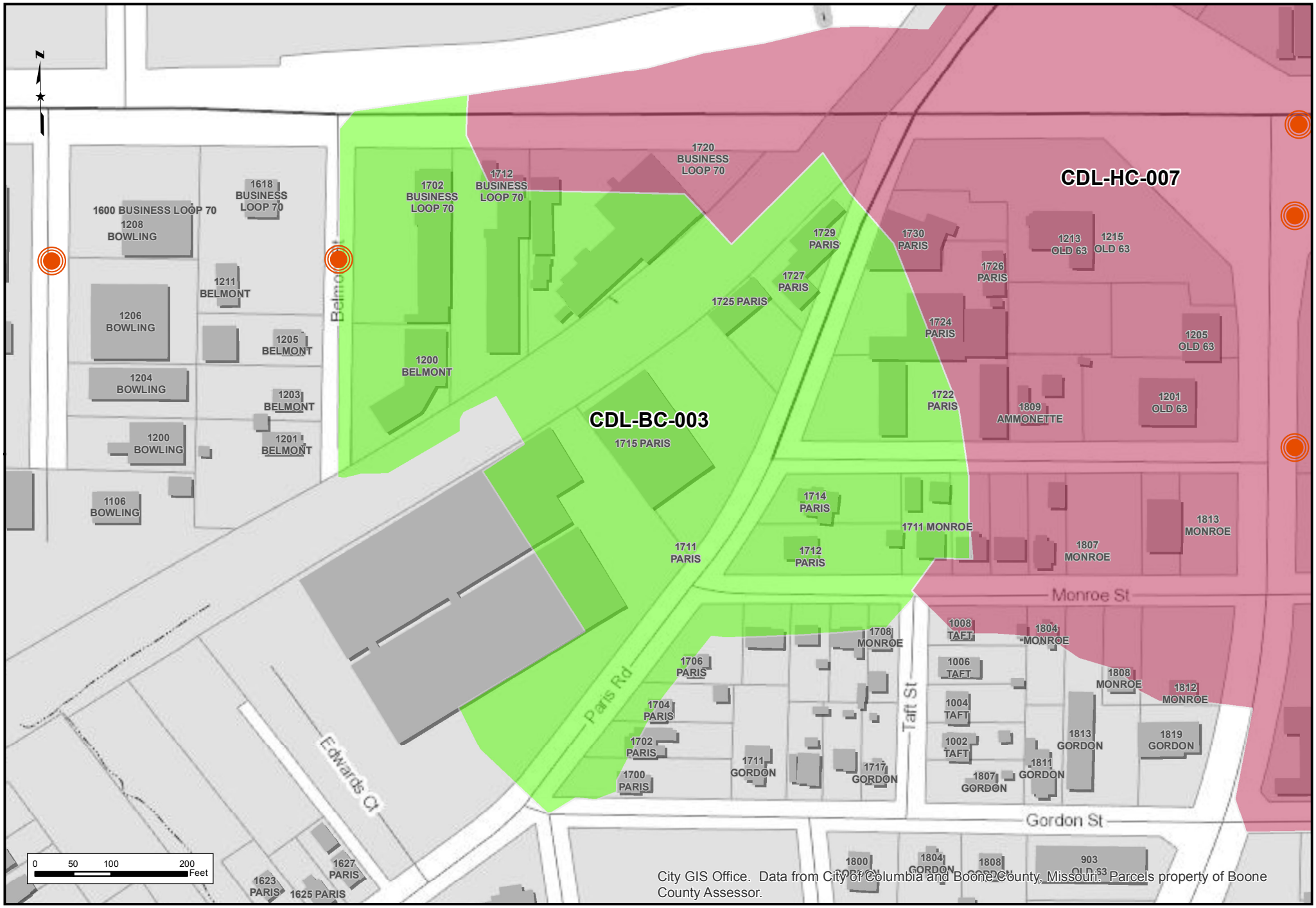

City of Columbia, Missouri

Hillshade Data and Parcel Lines
Provided by and Property of Boone County Assessor Office

Critical Downstream Locations Map Book

Critical Downstream Locations

- Critical Downstream Points
- Parcels Lines
- Streams
- Columbia City Limits

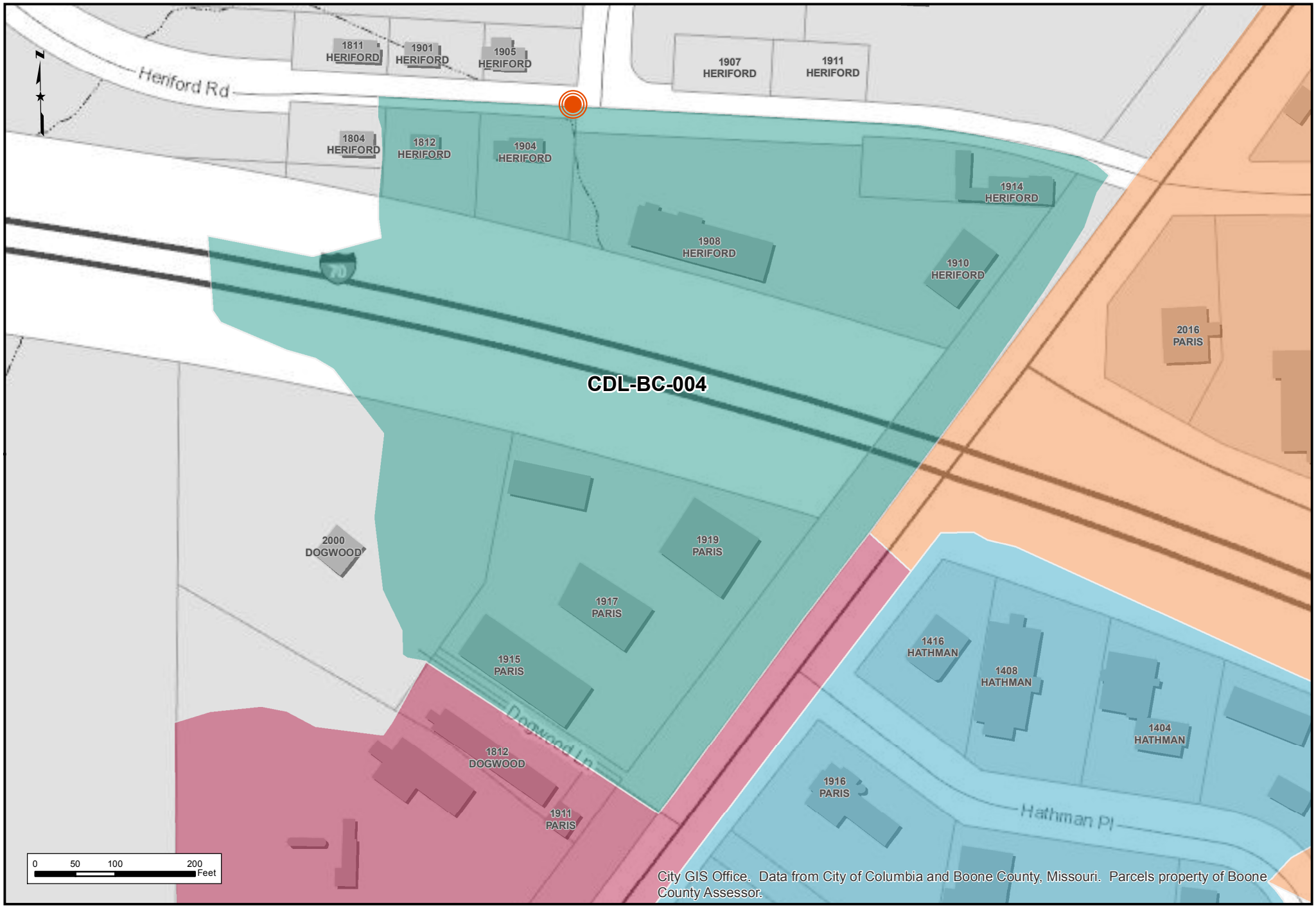

City of Columbia, Missouri

Hillshade Data and Parcel Lines
Provided by and Property of Boone County Assessor Office

Critical Downstream Locations Map Book

Critical Downstream Locations

- Critical Downstream Points
- Parcels Lines
- Streams
- Columbia City Limits

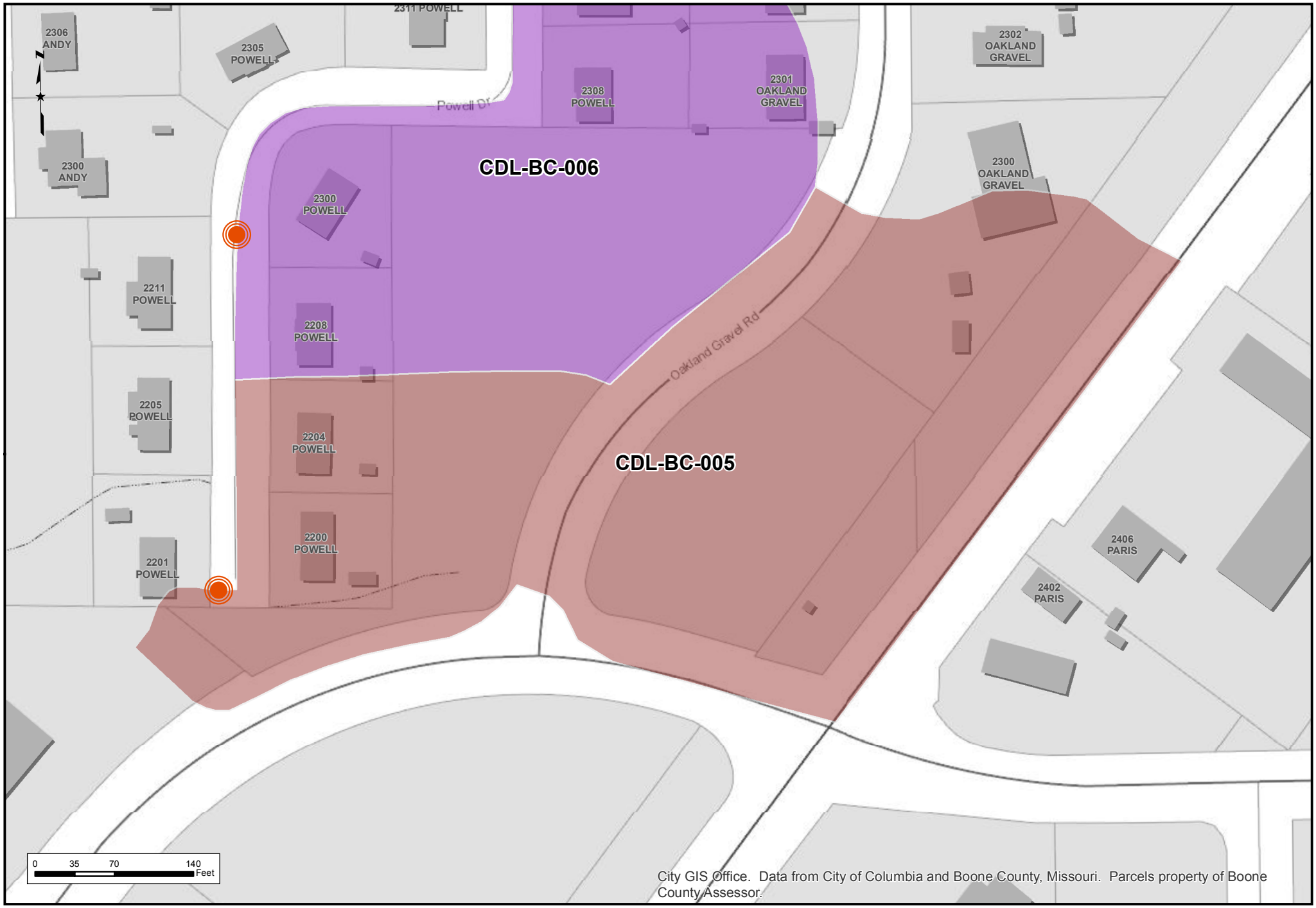

City of Columbia, Missouri

Hillshade Data and Parcel Lines
Provided by and Property of Boone County Assessor Office

Critical Downstream Locations Map Book

Critical Downstream Locations

- Critical Downstream Points
- Parcels Lines
- Streams
- Columbia City Limits

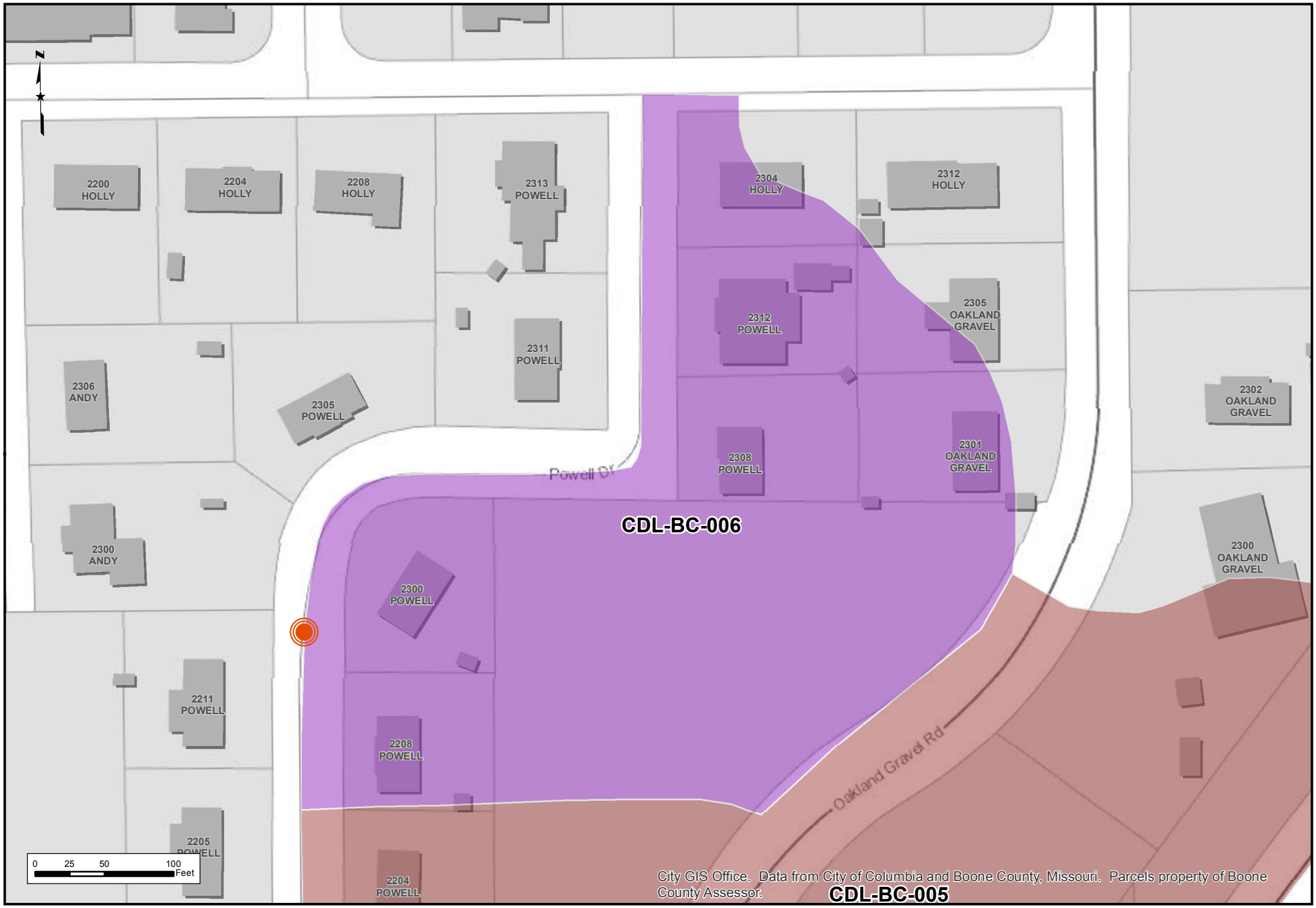

City of Columbia, Missouri

Hillshade Data and Parcel Lines
Provided by and Property of Boone County Assessor Office

Critical Downstream Locations Map Book

Critical Downstream Locations

- Critical Downstream Points
- Parcels Lines
- Streams
- Columbia City Limits

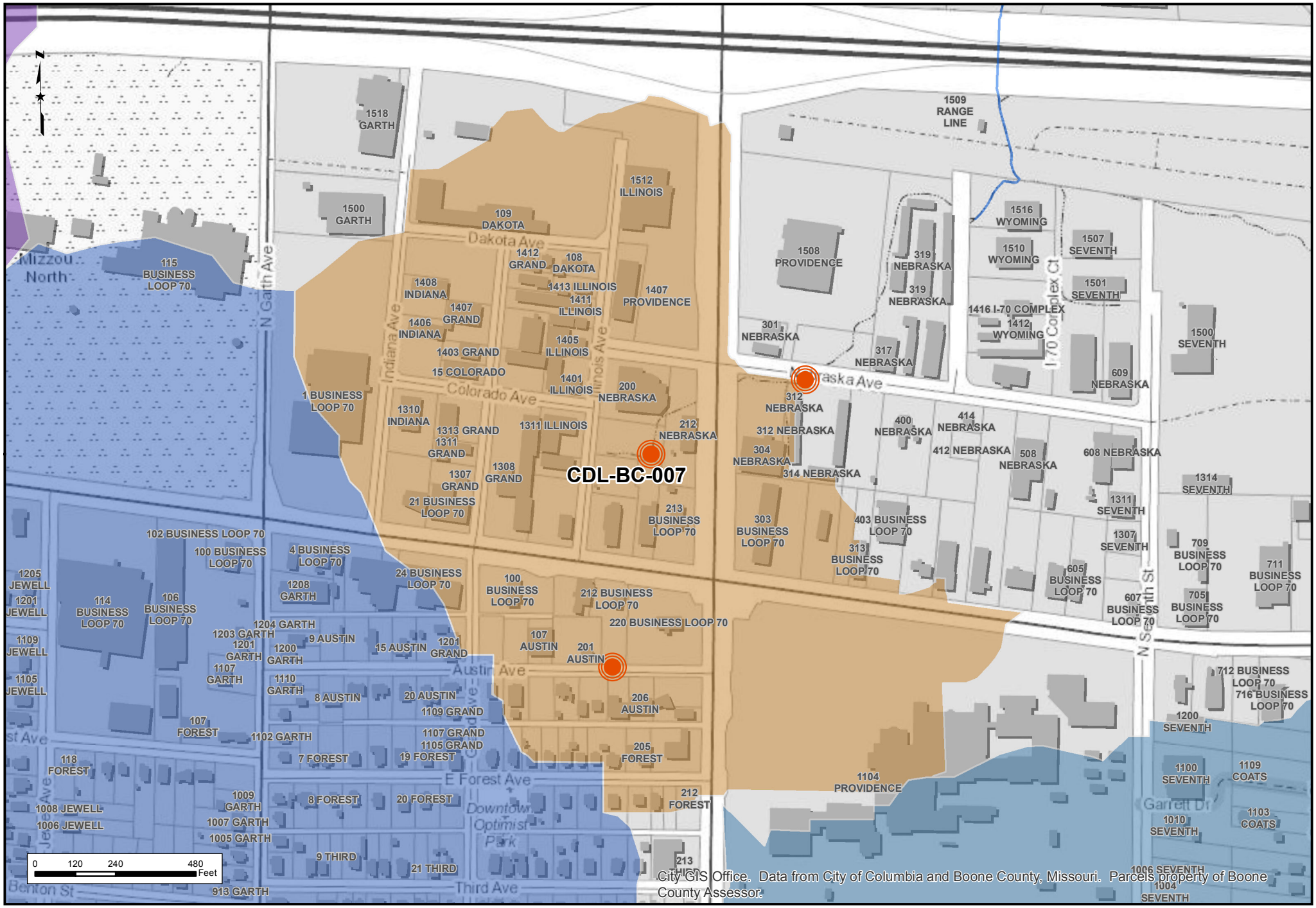

City of Columbia, Missouri

Hillshade Data and Parcel Lines
Provided by and Property of Boone County Assessor Office

Critical Downstream Locations Map Book

Critical Downstream Locations

- Critical Downstream Points
- Parcels Lines
- Streams
- Columbia City Limits

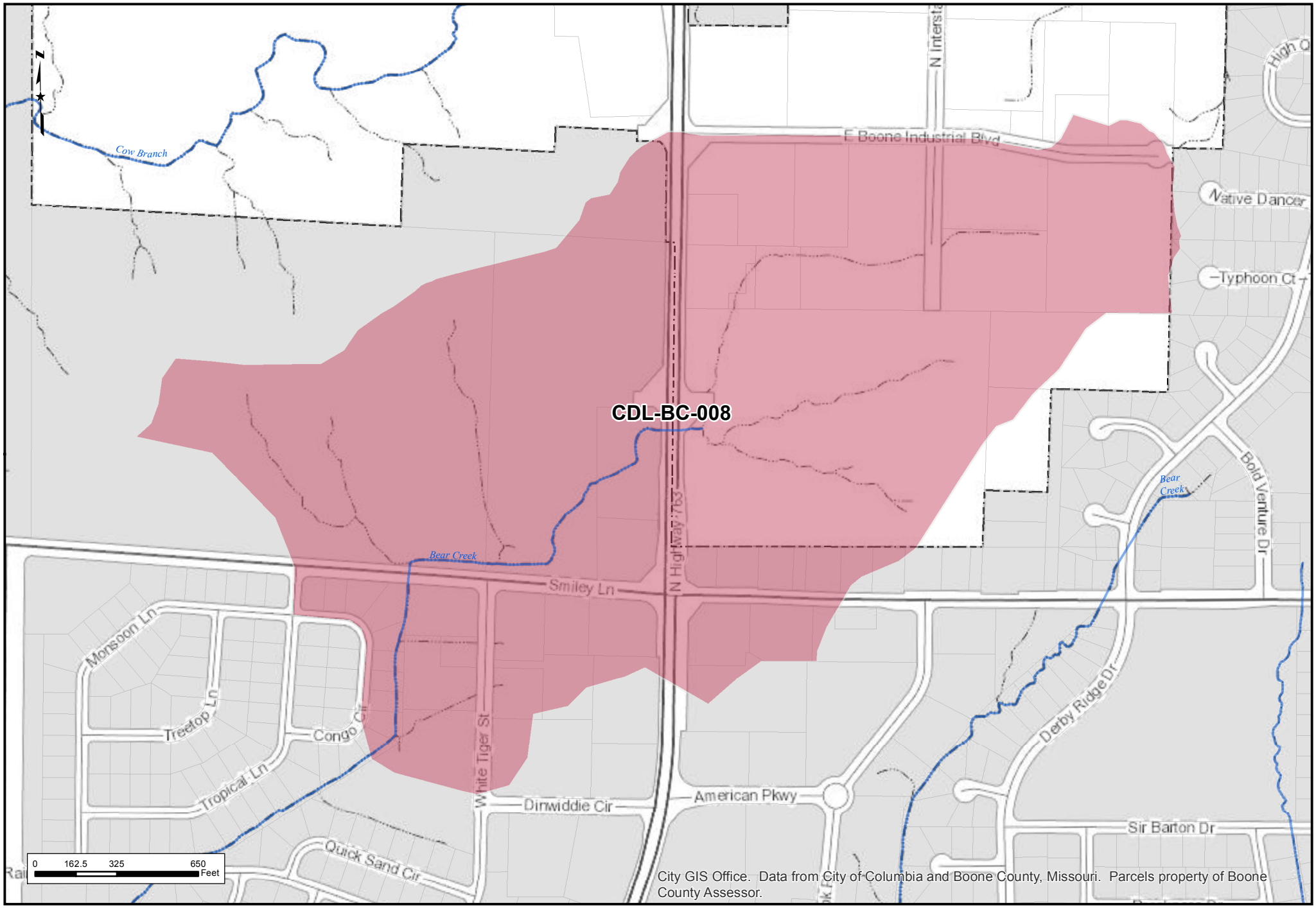

City of Columbia, Missouri

Hillshade Data and Parcel Lines
Provided by and Property of Boone County Assessor Office

Critical Downstream Locations Map Book

Critical Downstream Locations

- Critical Downstream Points
- Parcels Lines
- Streams
- Columbia City Limits

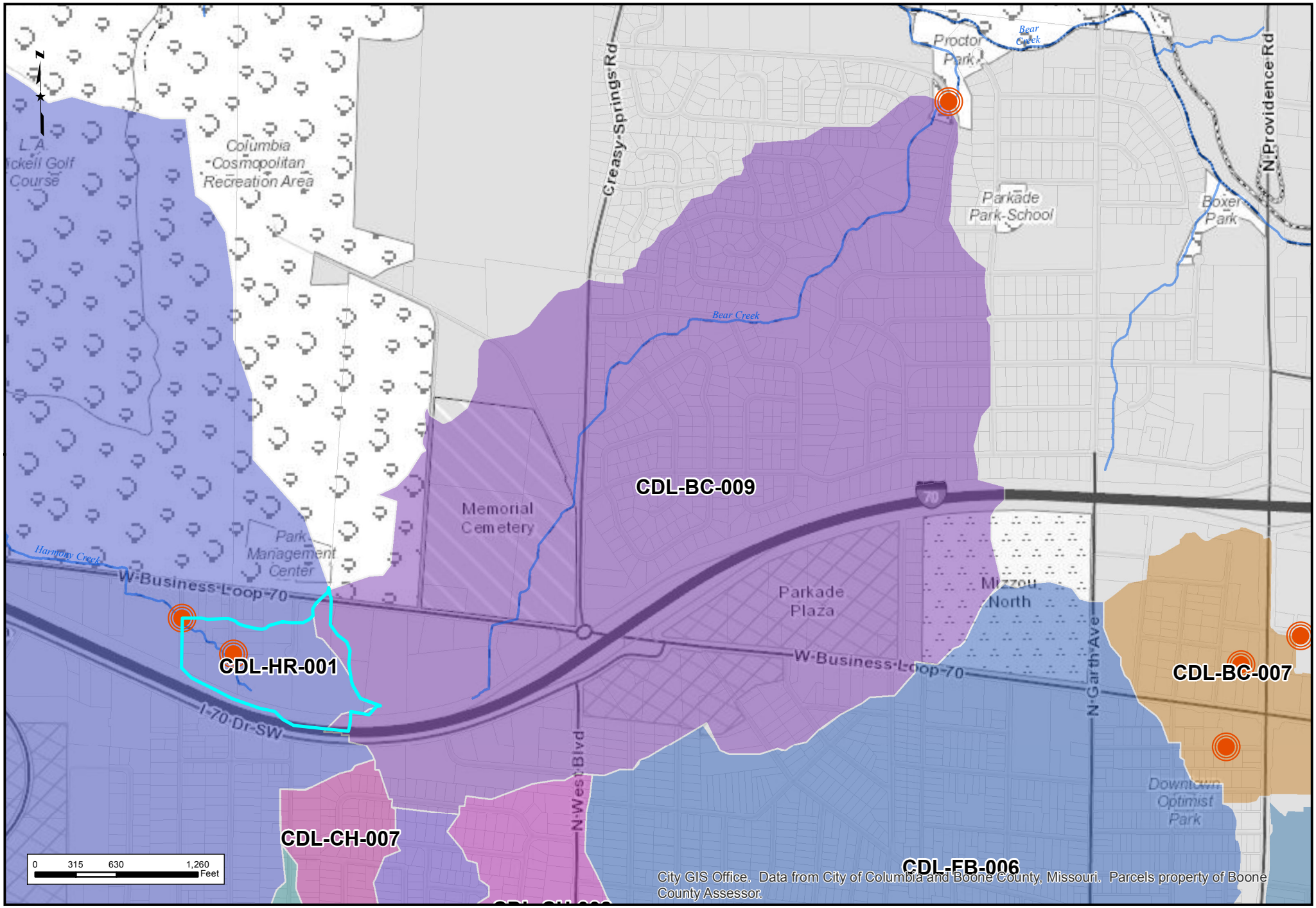

City of Columbia, Missouri

Hillshade Data and Parcel Lines
Provided by and Property of Boone County Assessor Office

Critical Downstream Locations Map Book

Critical Downstream Locations

- Critical Downstream Points
- Parcels Lines
- Streams
- Columbia City Limits

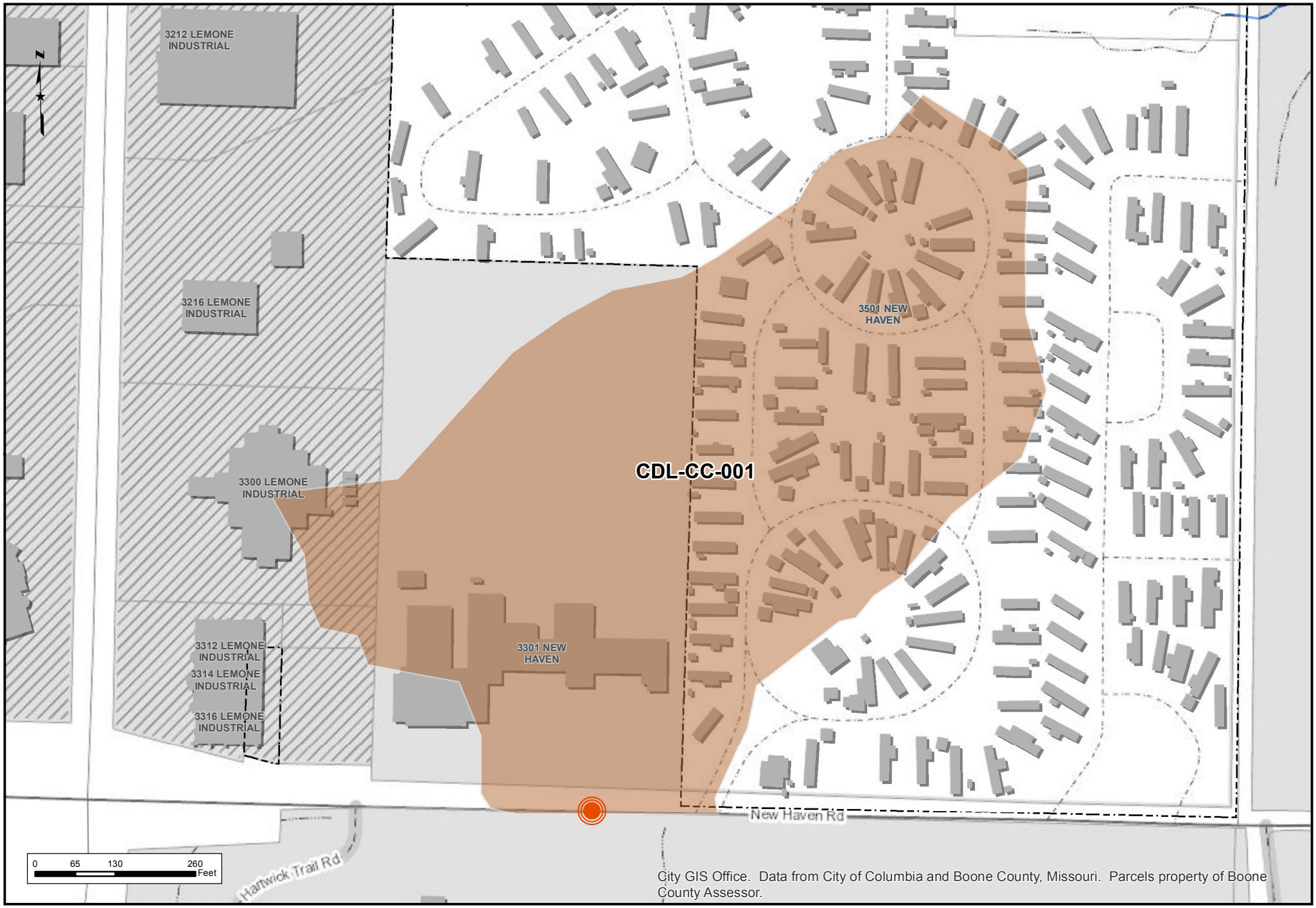

City of Columbia, Missouri

Hillshade Data and Parcel Lines
Provided by and Property of Boone County Assessor Office

Critical Downstream Locations Map Book

Critical Downstream Locations

- Critical Downstream Points
- Parcels Lines
- Streams
- Columbia City Limits

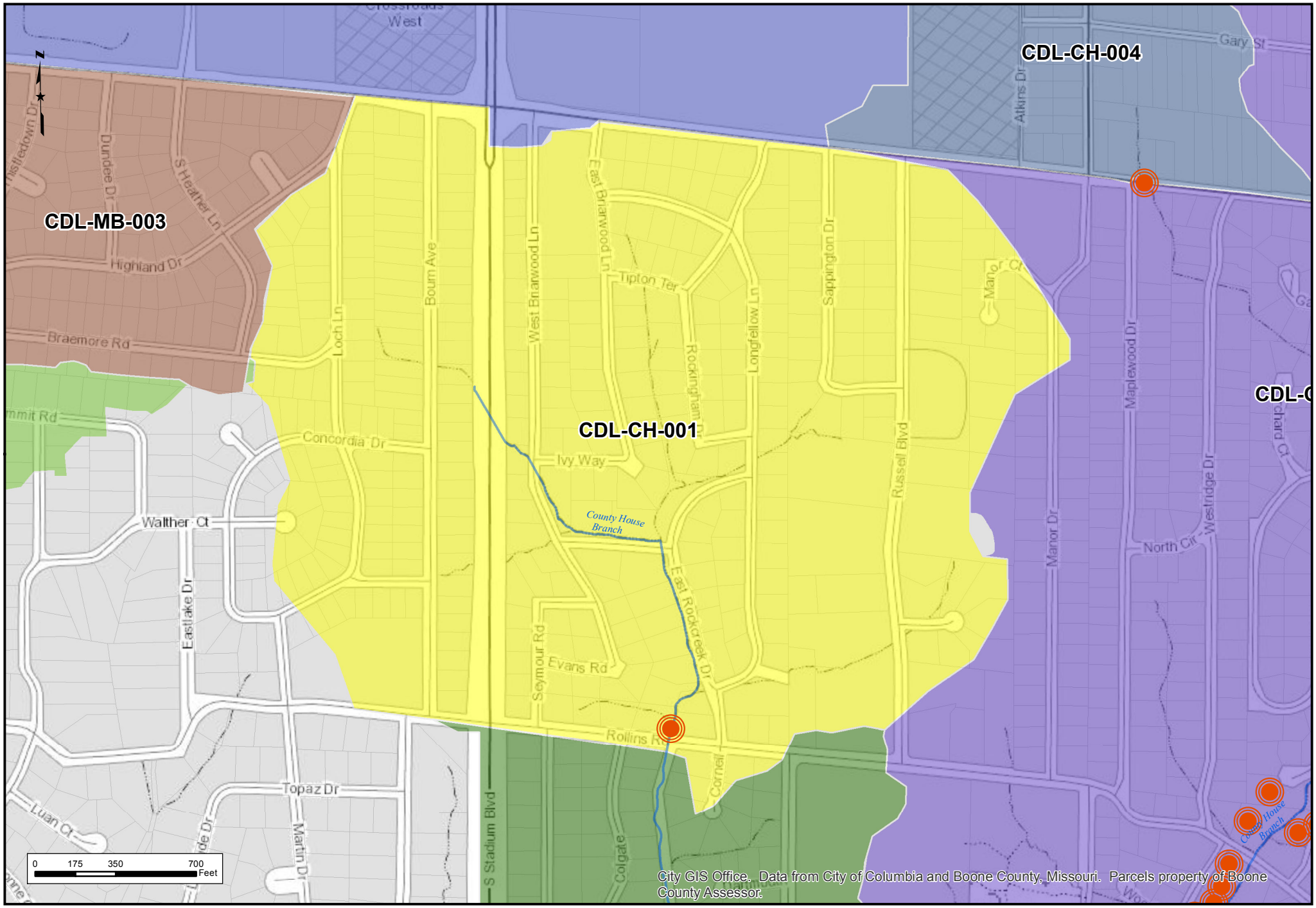

City of Columbia, Missouri

Hillshade Data and Parcel Lines
Provided by and Property of Boone County Assessor Office

Critical Downstream Locations Map Book

Critical Downstream Locations

- Critical Downstream Points
- Parcels Lines
- Streams
- Columbia City Limits

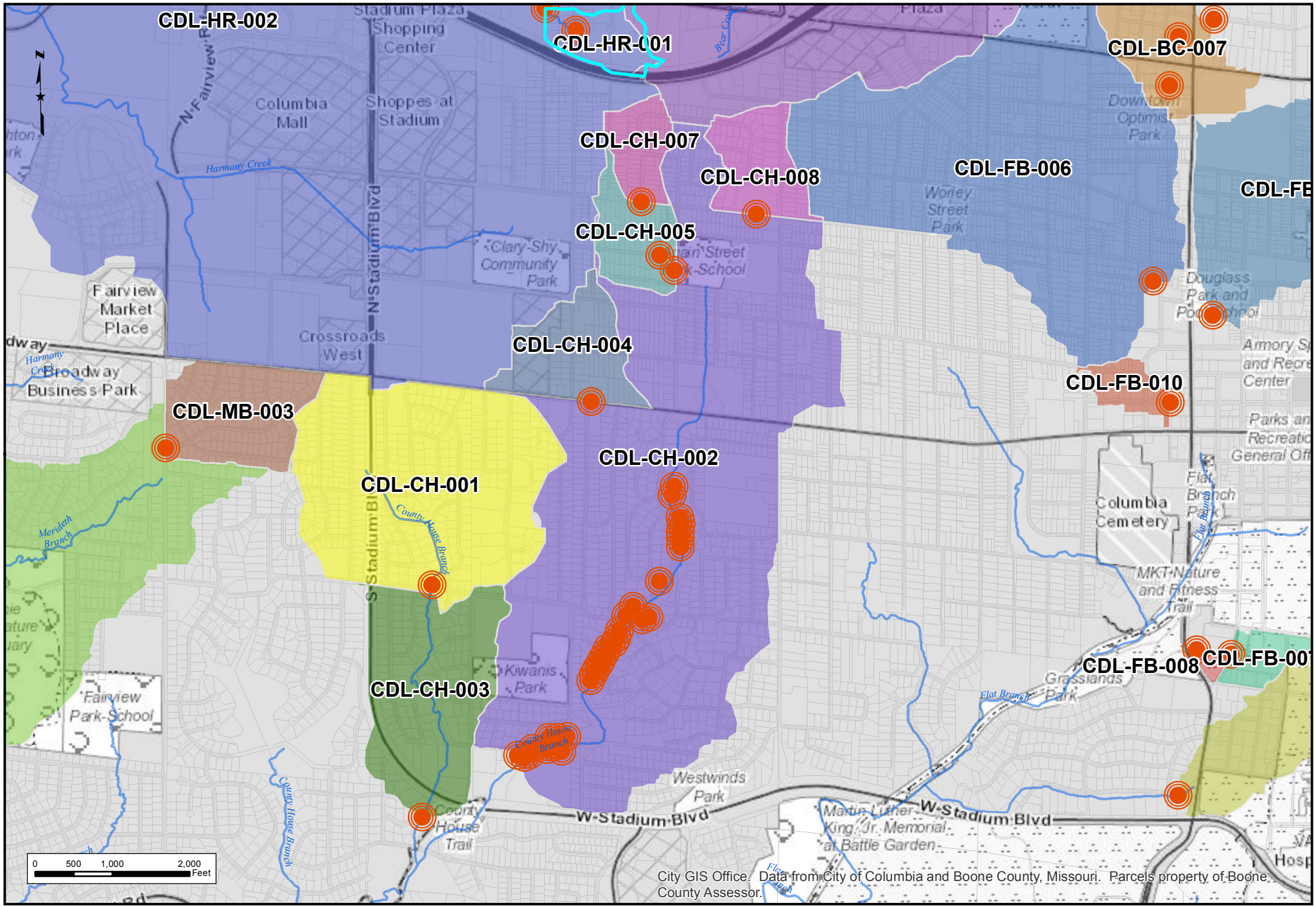

City of Columbia, Missouri

Hillshade Data and Parcel Lines
Provided by and Property of Boone County Assessor Office

Critical Downstream Locations Map Book

Critical Downstream Locations

- Critical Downstream Points
- Streams
- Parcels Lines
- Columbia City Limits

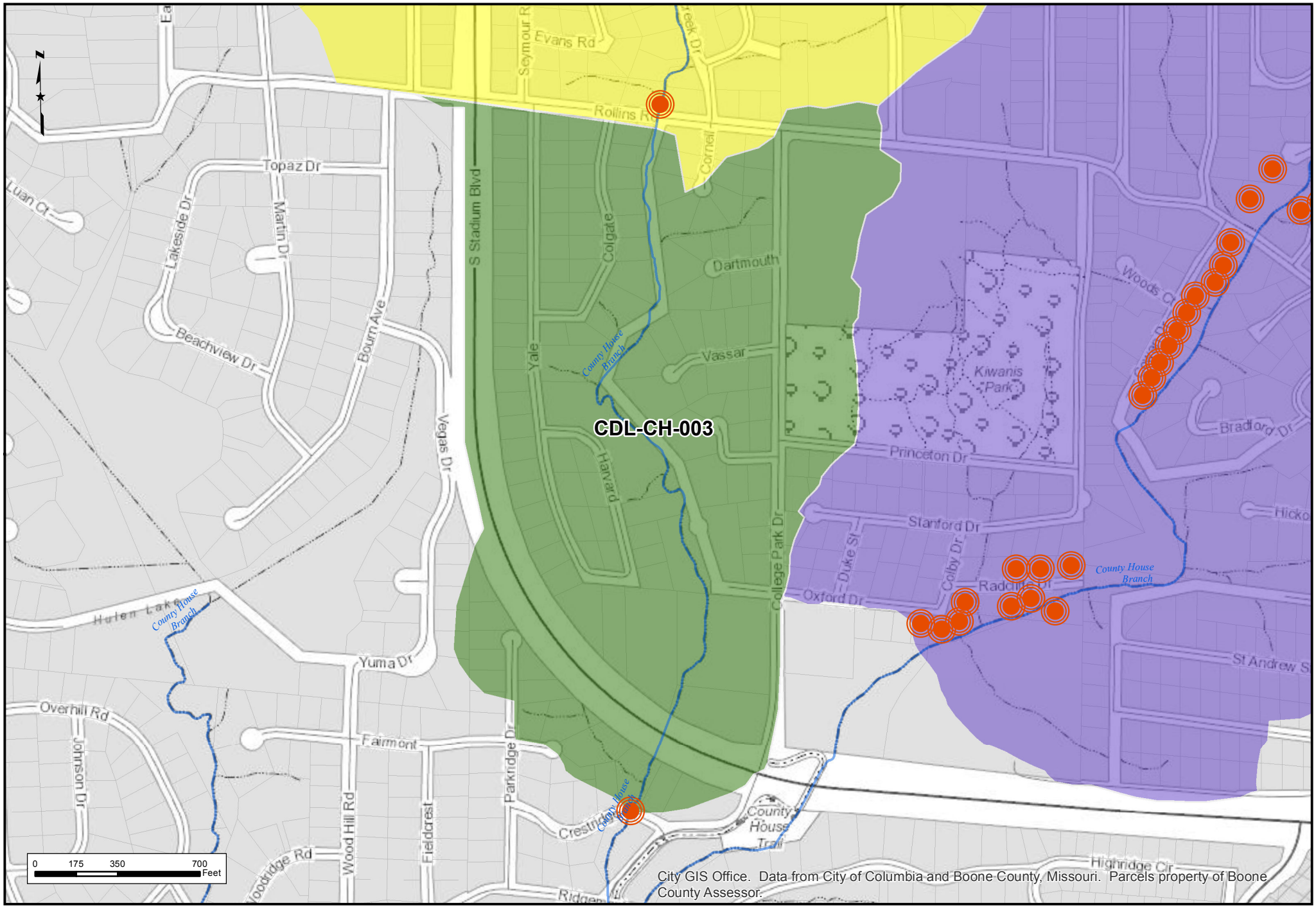

City of Columbia, Missouri

Hillshade Data and Parcel Lines
Provided by and Property of Boone County Assessor Office

Critical Downstream Locations Map Book

Critical Downstream Locations

- Critical Downstream Points
- Streams
- Parcels Lines
- Columbia City Limits

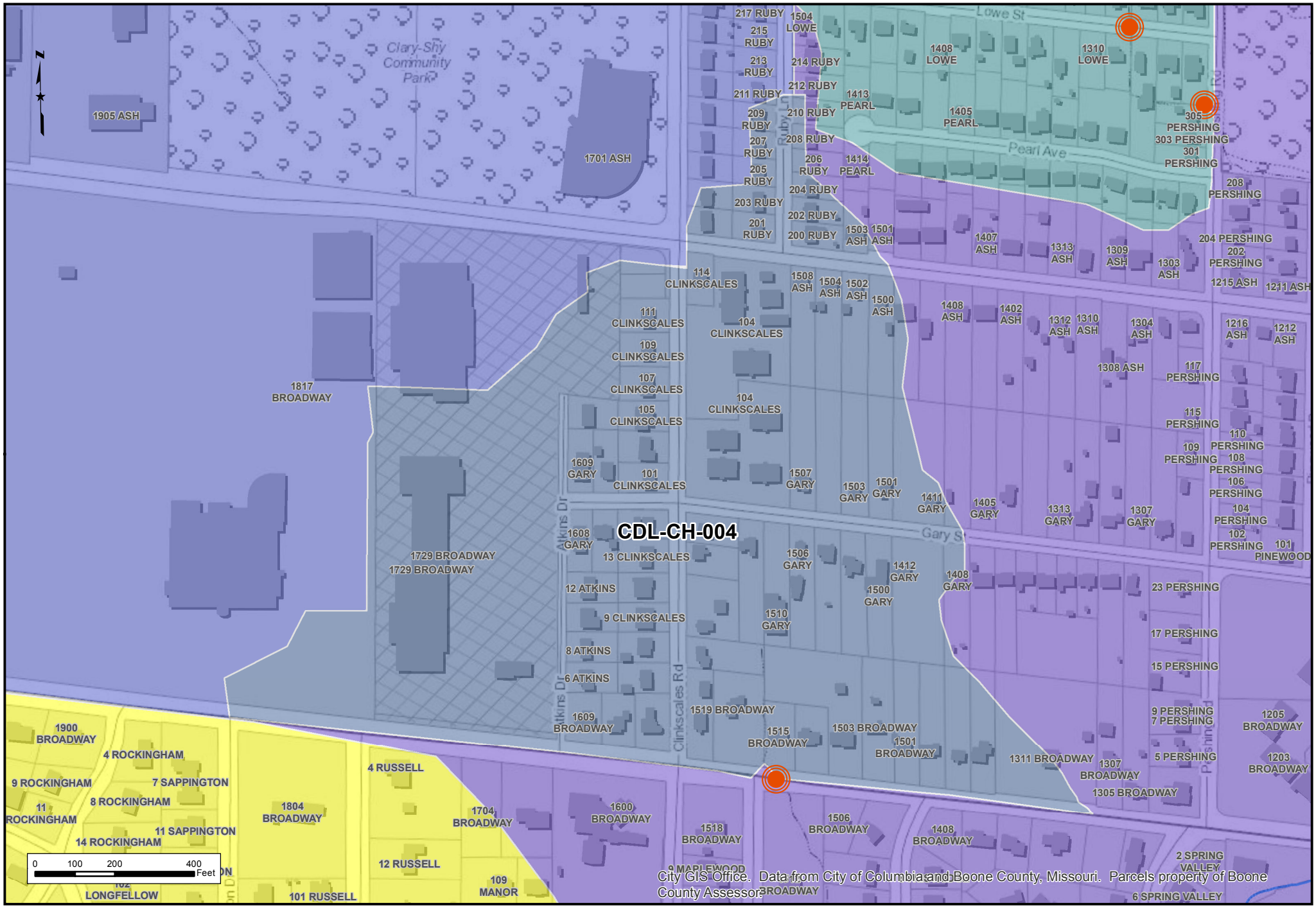

City of Columbia, Missouri

Hillshade Data and Parcel Lines
Provided by and Property of Boone County Assessor Office

Critical Downstream Locations Map Book

Critical Downstream Locations

- Critical Downstream Points
- Parcels Lines
- Streams
- Columbia City Limits

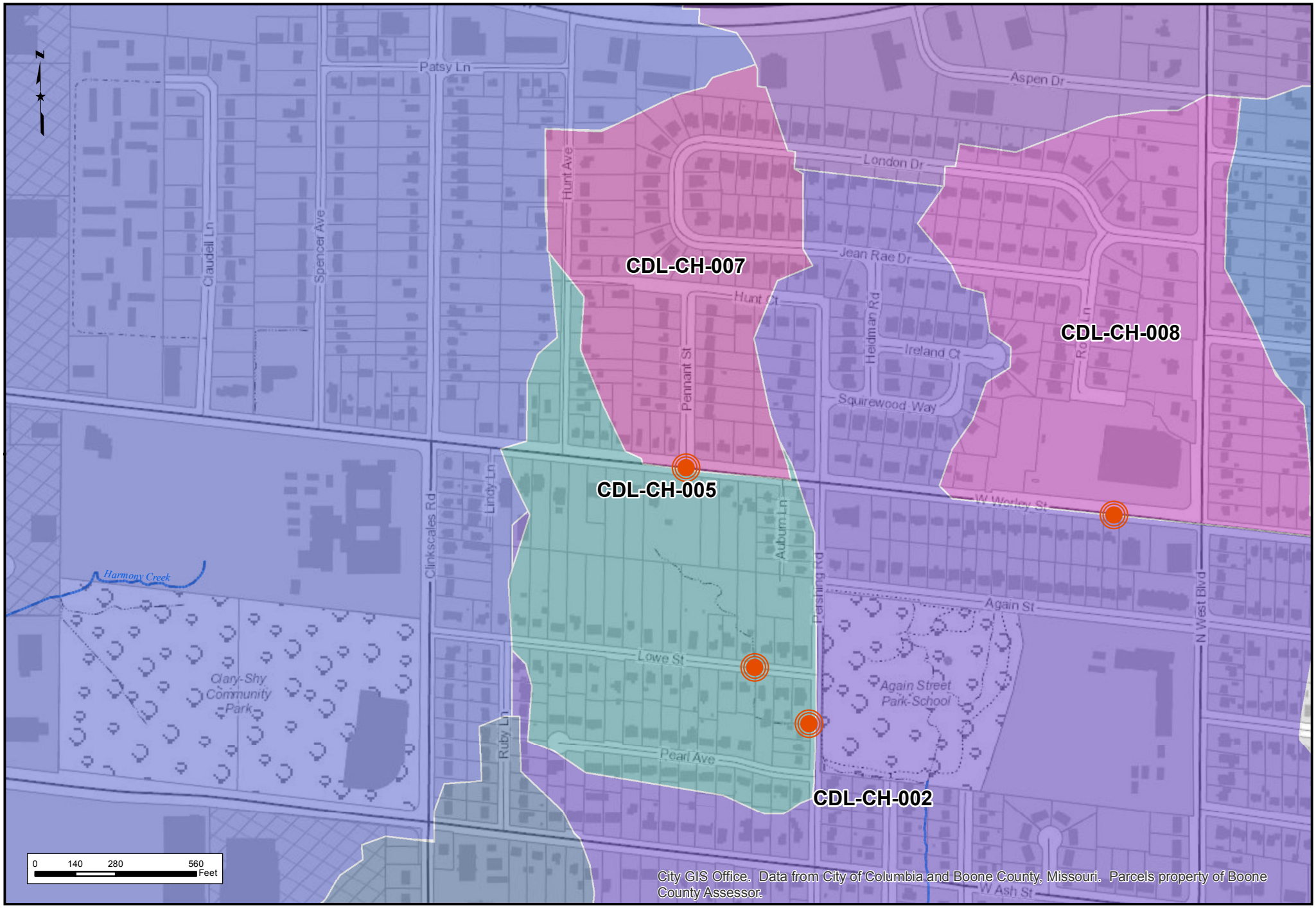

City of Columbia, Missouri

Hillshade Data and Parcel Lines
Provided by and Property of Boone County Assessor Office

Critical Downstream Locations Map Book

Critical Downstream Locations

- Critical Downstream Points
- Parcels Lines
- Streams
- Columbia City Limits

City of Columbia, Missouri

Hillshade Data and Parcel Lines
Provided by and Property of Boone County Assessor Office

Critical Downstream Locations Map Book

Critical Downstream Locations

- Critical Downstream Points
- Parcels Lines
- Streams
- Columbia City Limits

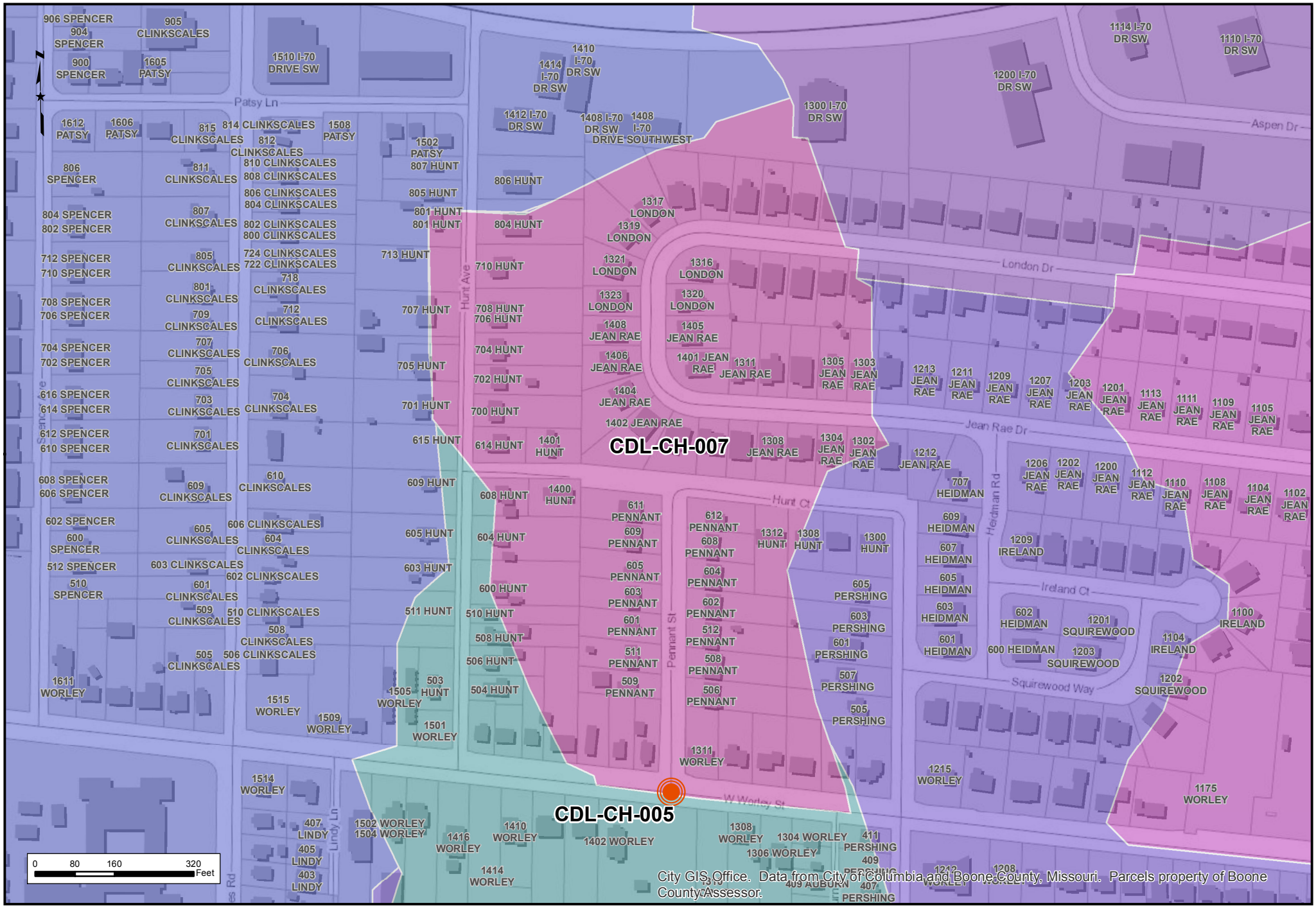

City of Columbia, Missouri

Hillshade Data and Parcel Lines
Provided by and Property of Boone County Assessor Office

Critical Downstream Locations Map Book

Critical Downstream Locations

- Critical Downstream Points
- Parcels Lines
- Streams
- Columbia City Limits

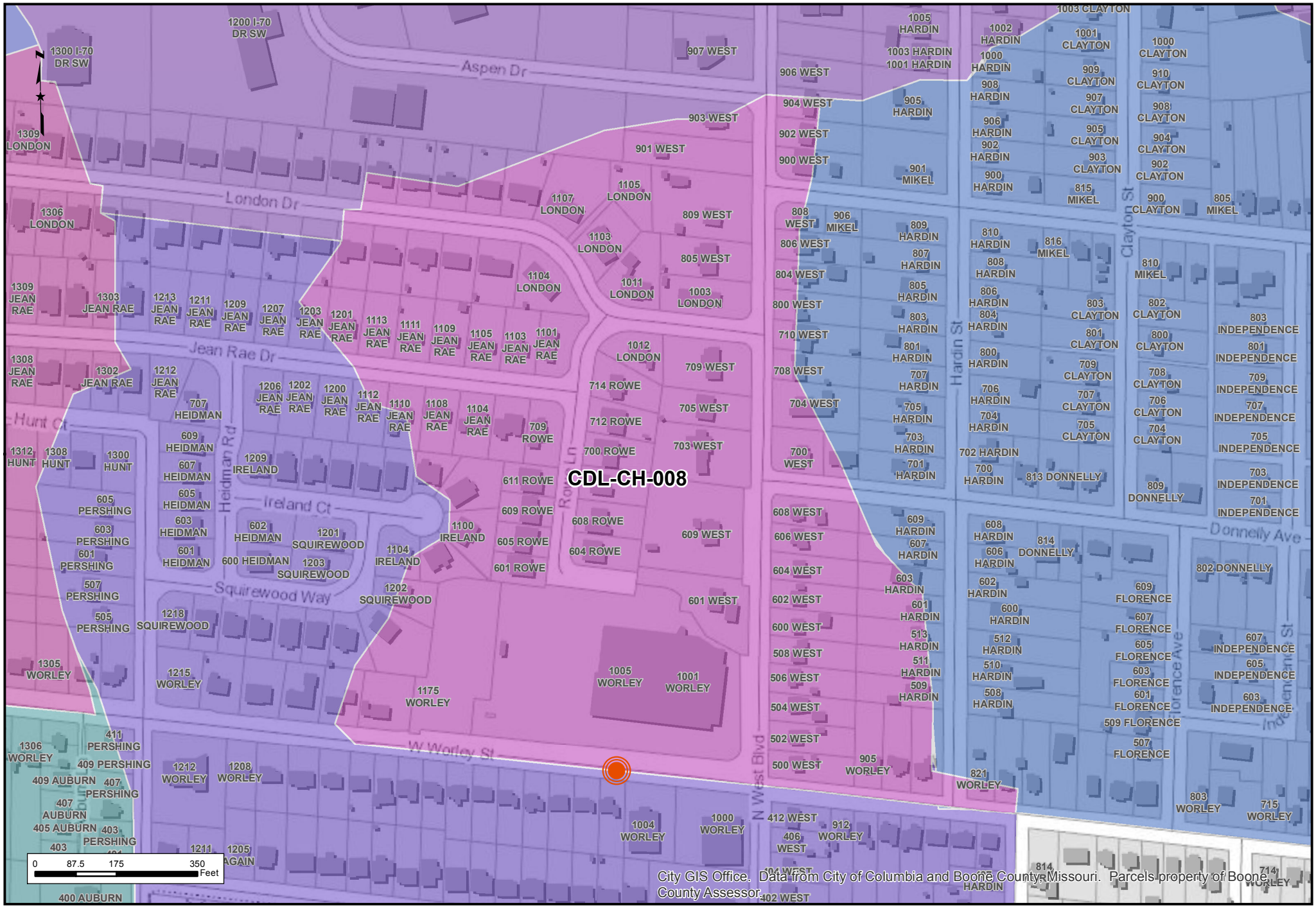

City of Columbia, Missouri

Hillshade Data and Parcel Lines
Provided by and Property of Boone County Assessor Office

Critical Downstream Locations Map Book

Critical Downstream Locations

- Critical Downstream Points
- Streams
- Parcels Lines
- Columbia City Limits

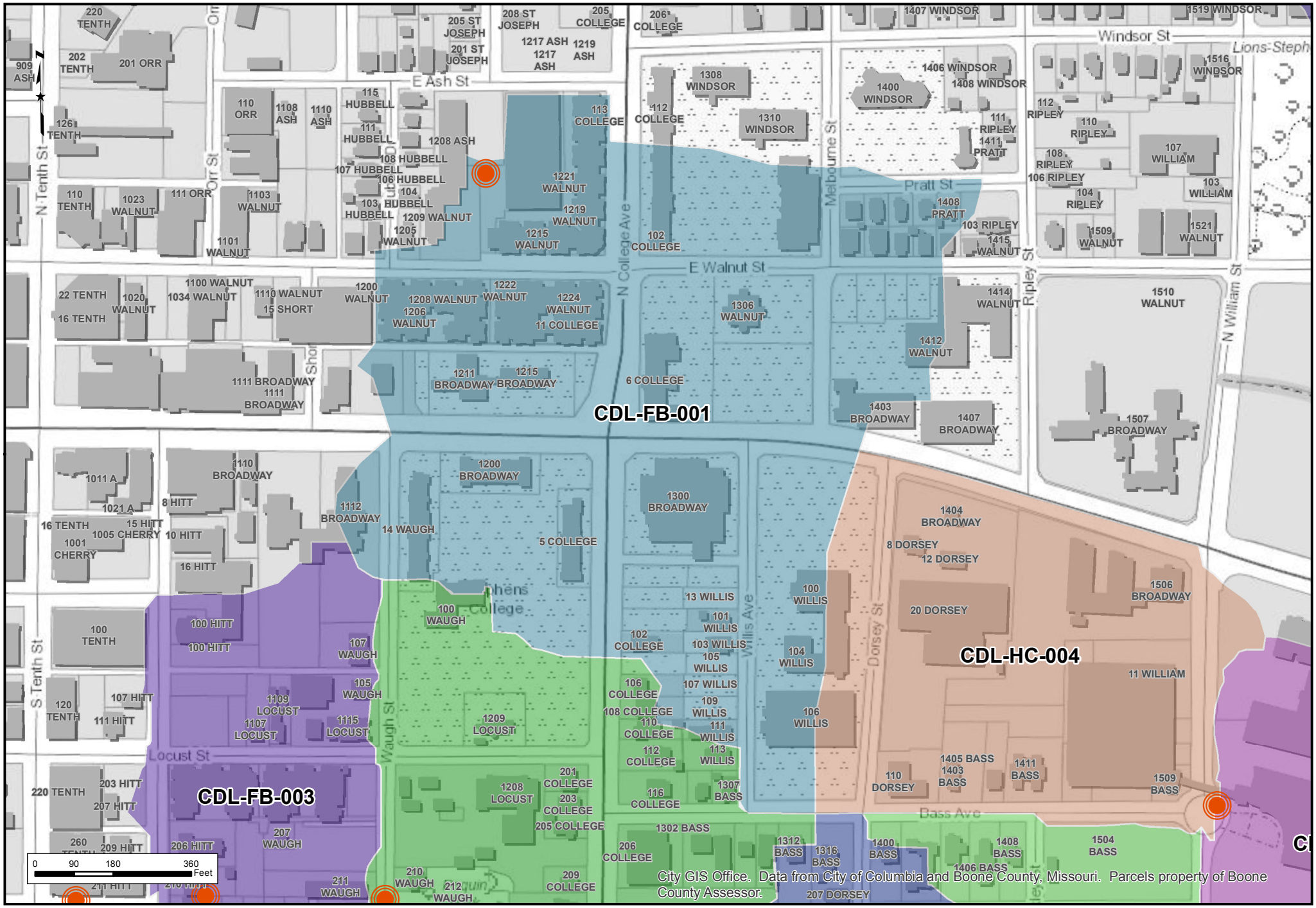

City of Columbia, Missouri

Hillshade Data and Parcel Lines
Provided by and Property of Boone County Assessor Office

Critical Downstream Locations Map Book

Critical Downstream Locations

- Critical Downstream Points
- Parcels Lines
- Streams
- Columbia City Limits

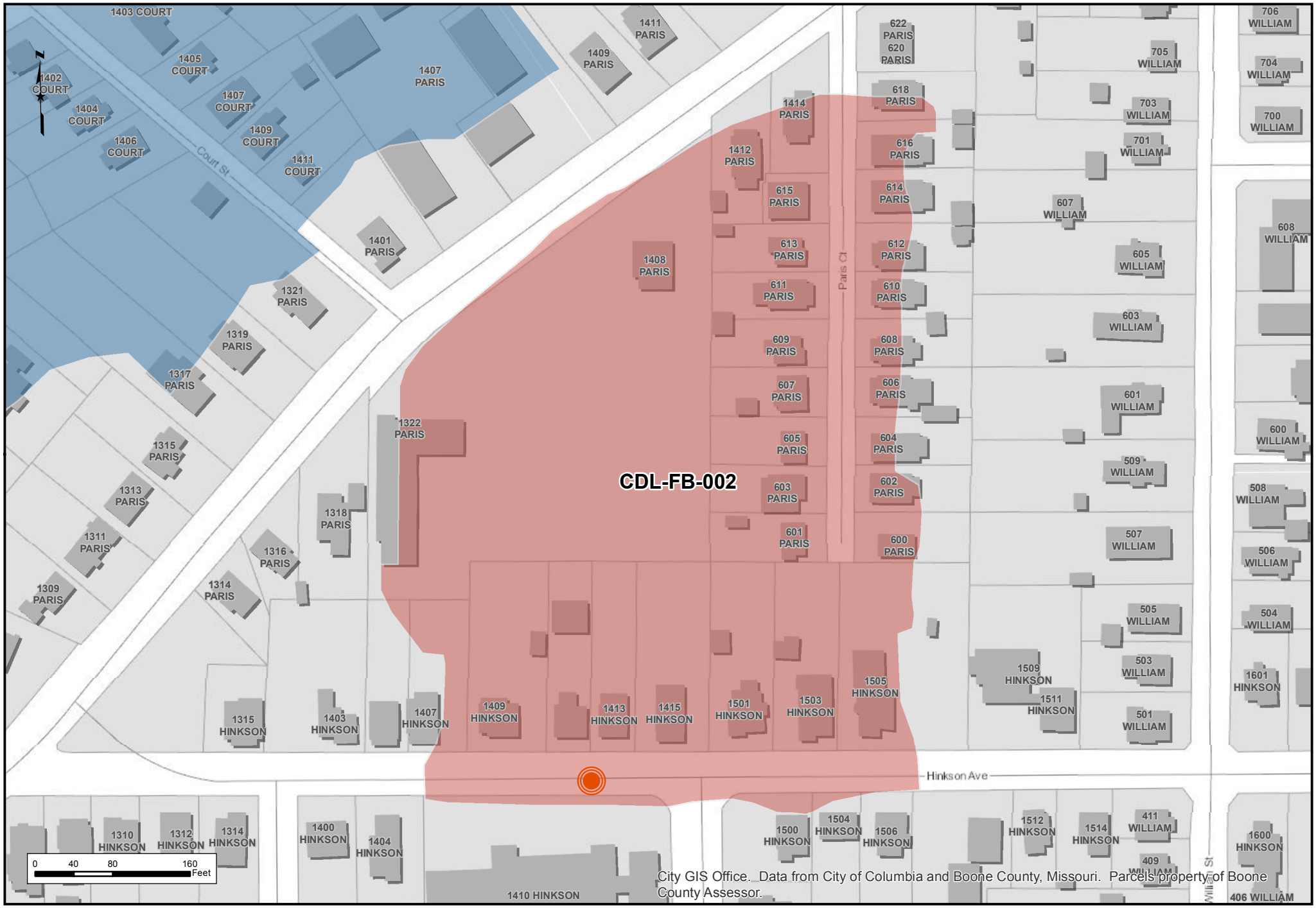

City of Columbia, Missouri

Hillshade Data and Parcel Lines
Provided by and Property of Boone County Assessor Office

Critical Downstream Locations Map Book

Critical Downstream Locations

- Critical Downstream Points
- Parcels Lines
- Streams
- Columbia City Limits

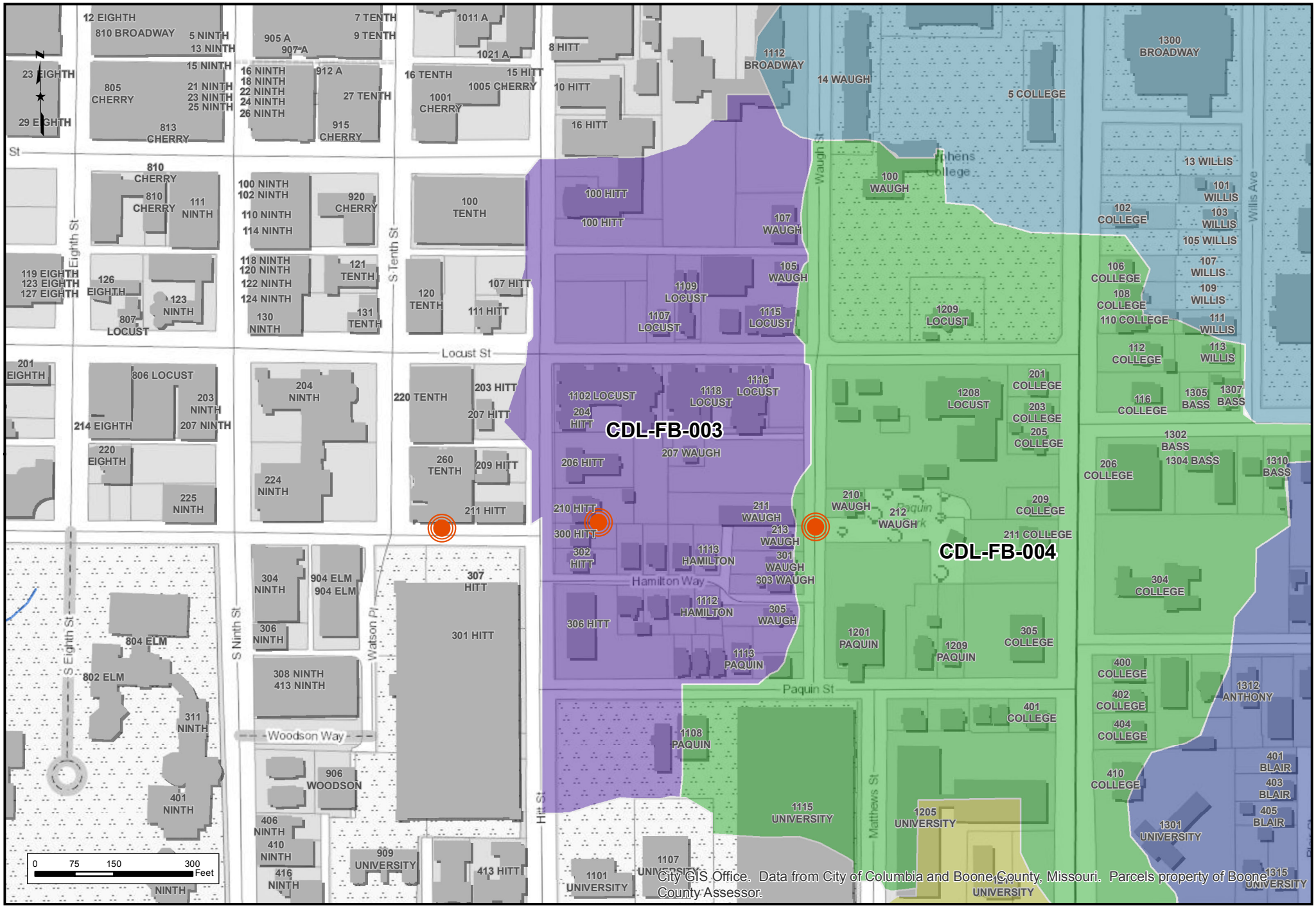

City of Columbia, Missouri

Hillshade Data and Parcel Lines
Provided by and Property of Boone County Assessor Office

Critical Downstream Locations Map Book

Critical Downstream Locations

- Critical Downstream Points
- Streams
- Parcels Lines
- Columbia City Limits

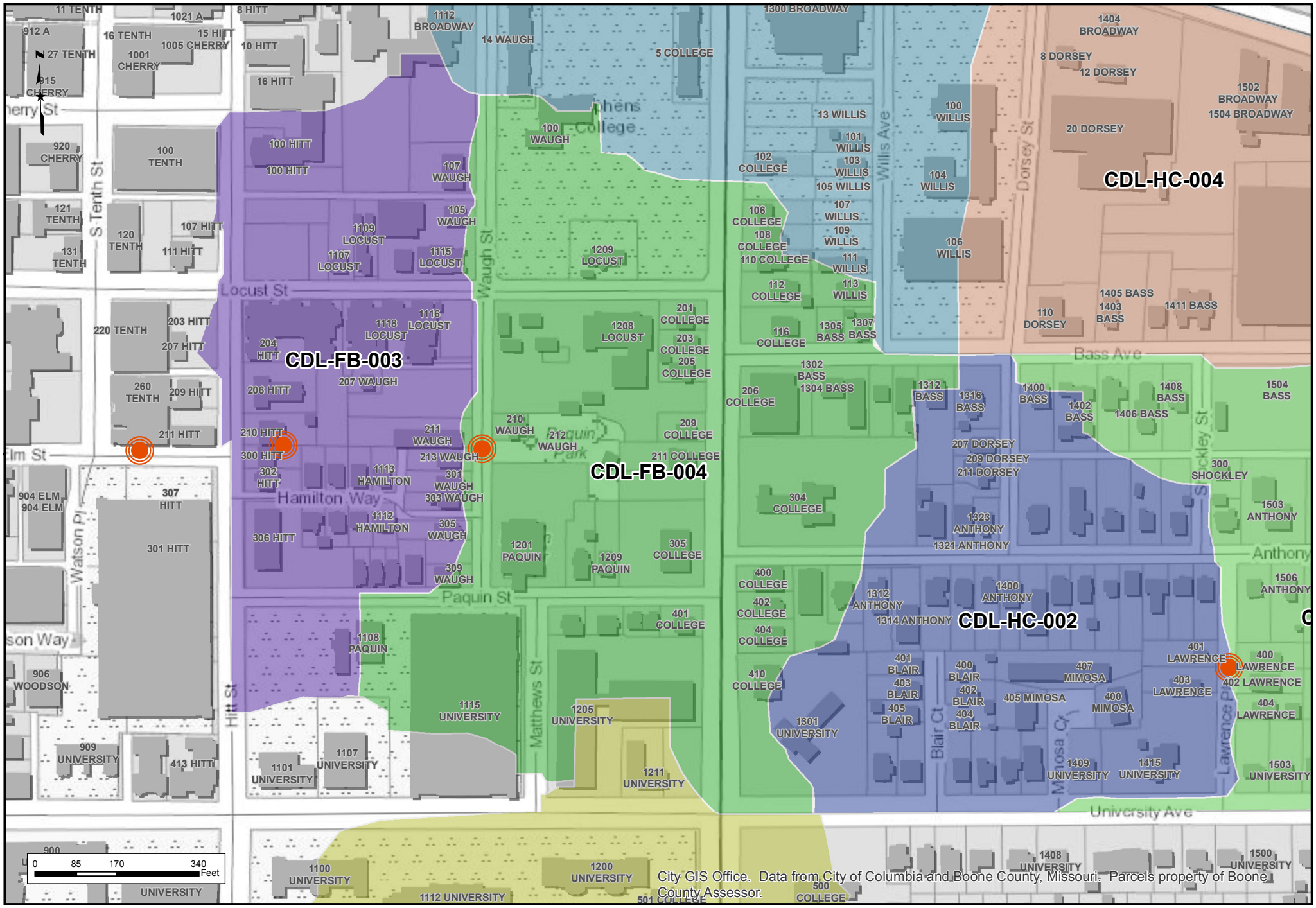

City of Columbia, Missouri

Hillshade Data and Parcel Lines
Provided by and Property of Boone County Assessor Office

Critical Downstream Locations Map Book

Critical Downstream Locations

- Critical Downstream Points
- Parcels Lines
- Streams
- Columbia City Limits

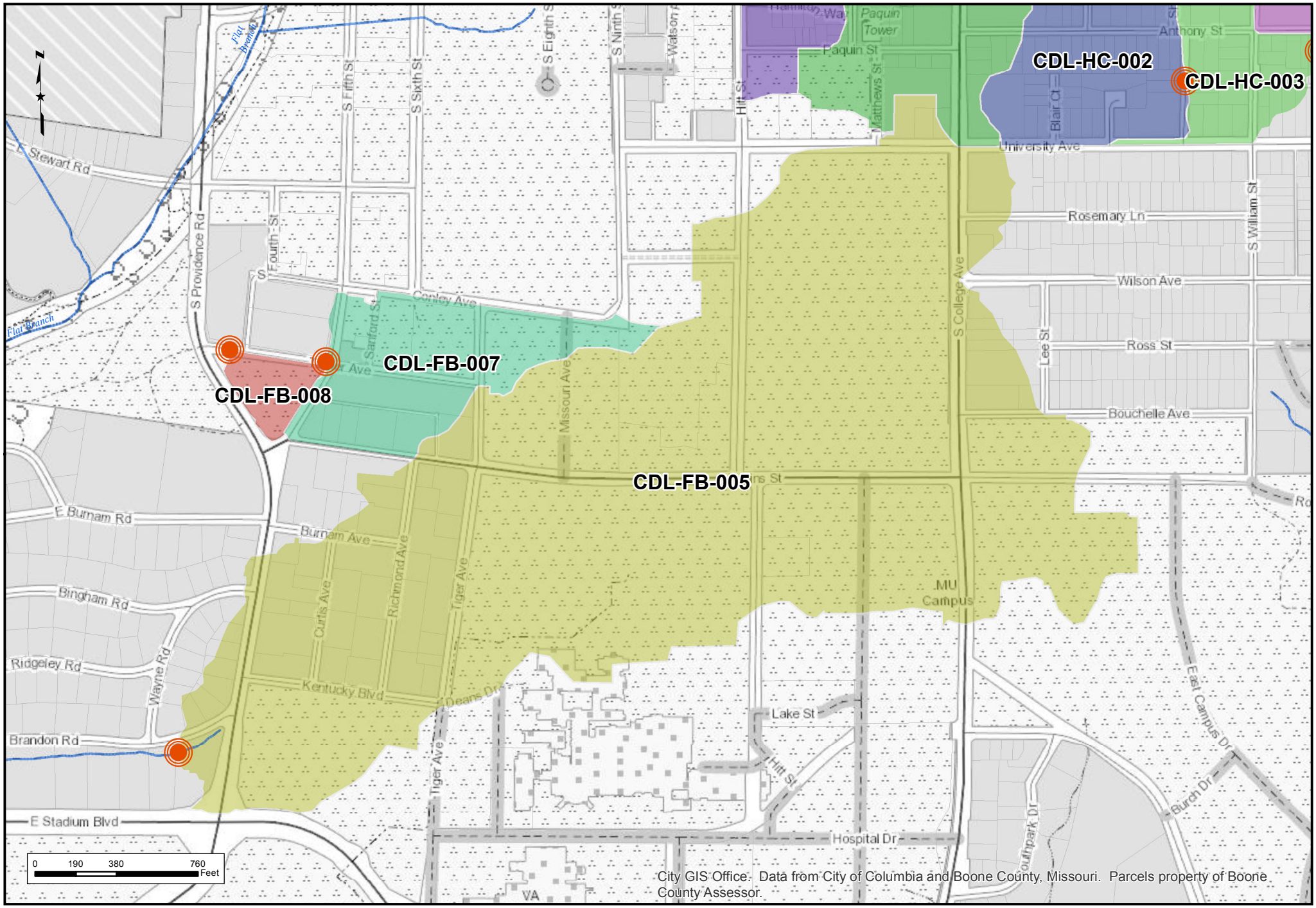

City of Columbia, Missouri

Hillshade Data and Parcel Lines
Provided by and Property of Boone County Assessor Office

Critical Downstream Locations Map Book

Critical Downstream Locations

- Critical Downstream Points
- Parcels Lines
- Streams
- Columbia City Limits

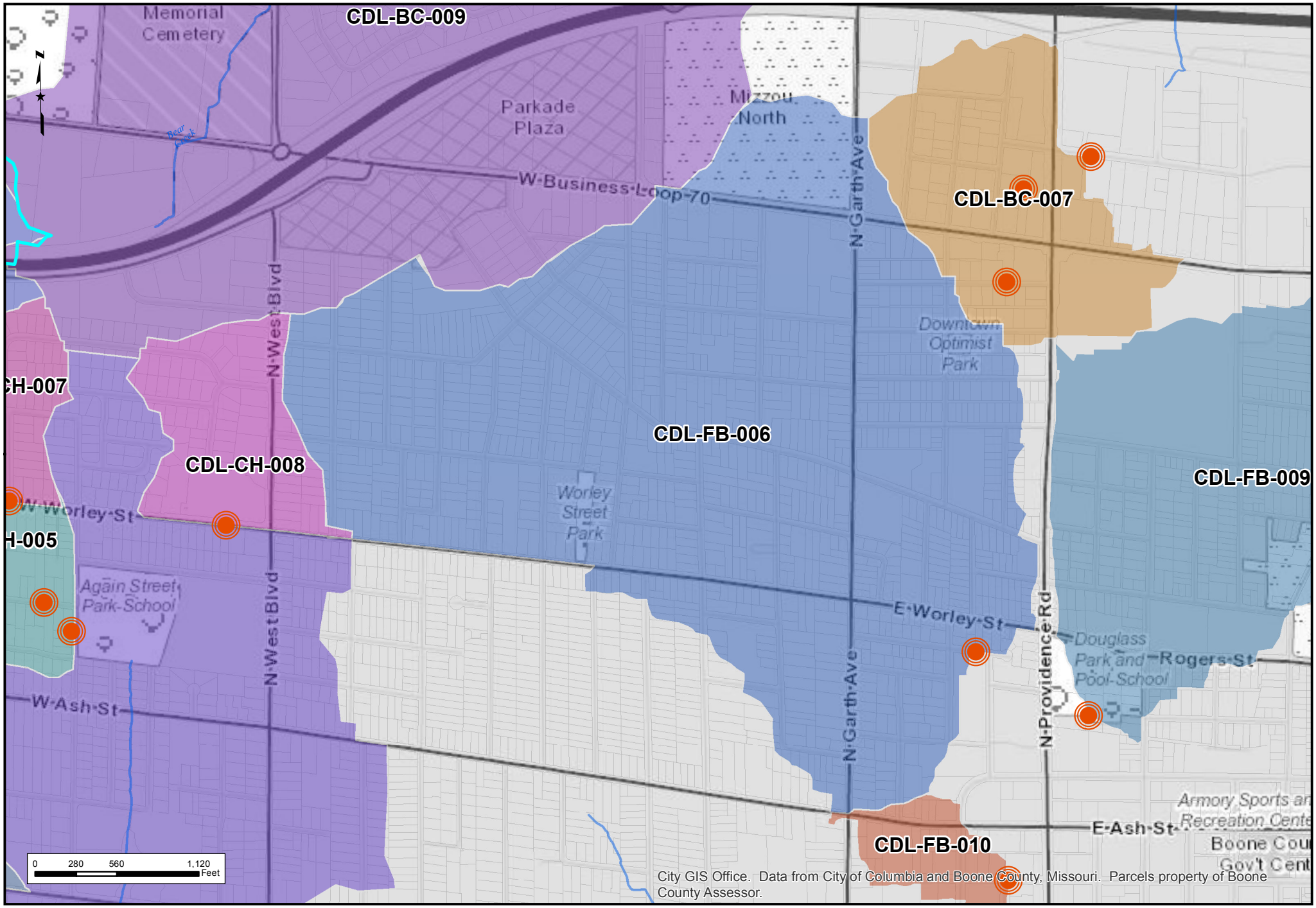

City of Columbia, Missouri

Hillshade Data and Parcel Lines
Provided by and Property of Boone County Assessor Office

Critical Downstream Locations Map Book

Critical Downstream Locations

- Critical Downstream Points
- Parcels Lines
- Streams
- Columbia City Limits

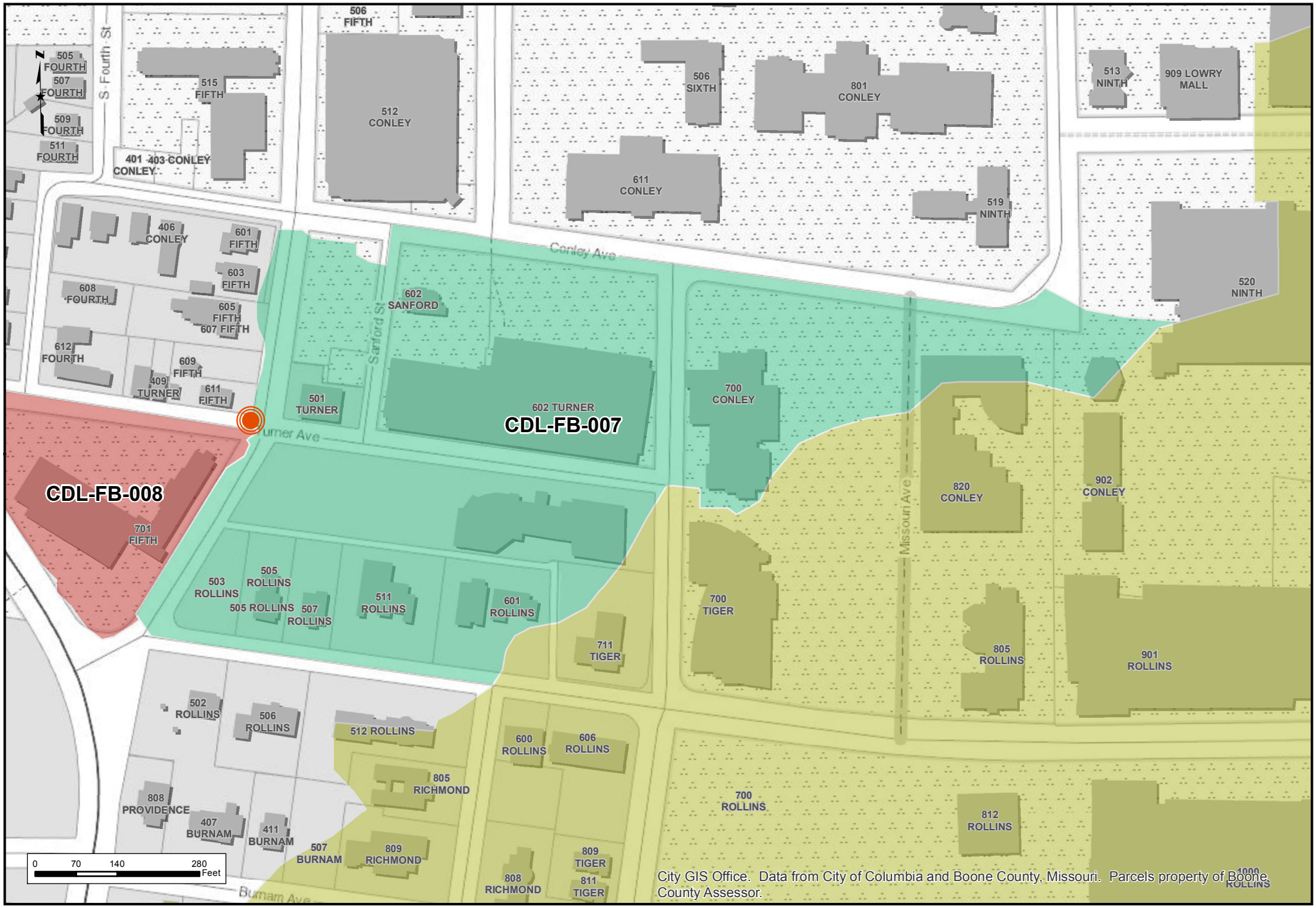

City of Columbia, Missouri

Hillshade Data and Parcel Lines
Provided by and Property of Boone County Assessor Office

Critical Downstream Locations Map Book

Critical Downstream Locations

- Critical Downstream Points
- Parcels Lines
- Streams
- Columbia City Limits

City of Columbia, Missouri

Hillshade Data and Parcel Lines
Provided by and Property of Boone County Assessor Office

Critical Downstream Locations Map Book

Critical Downstream Locations

- Critical Downstream Points
- Parcels Lines
- Streams
- Columbia City Limits

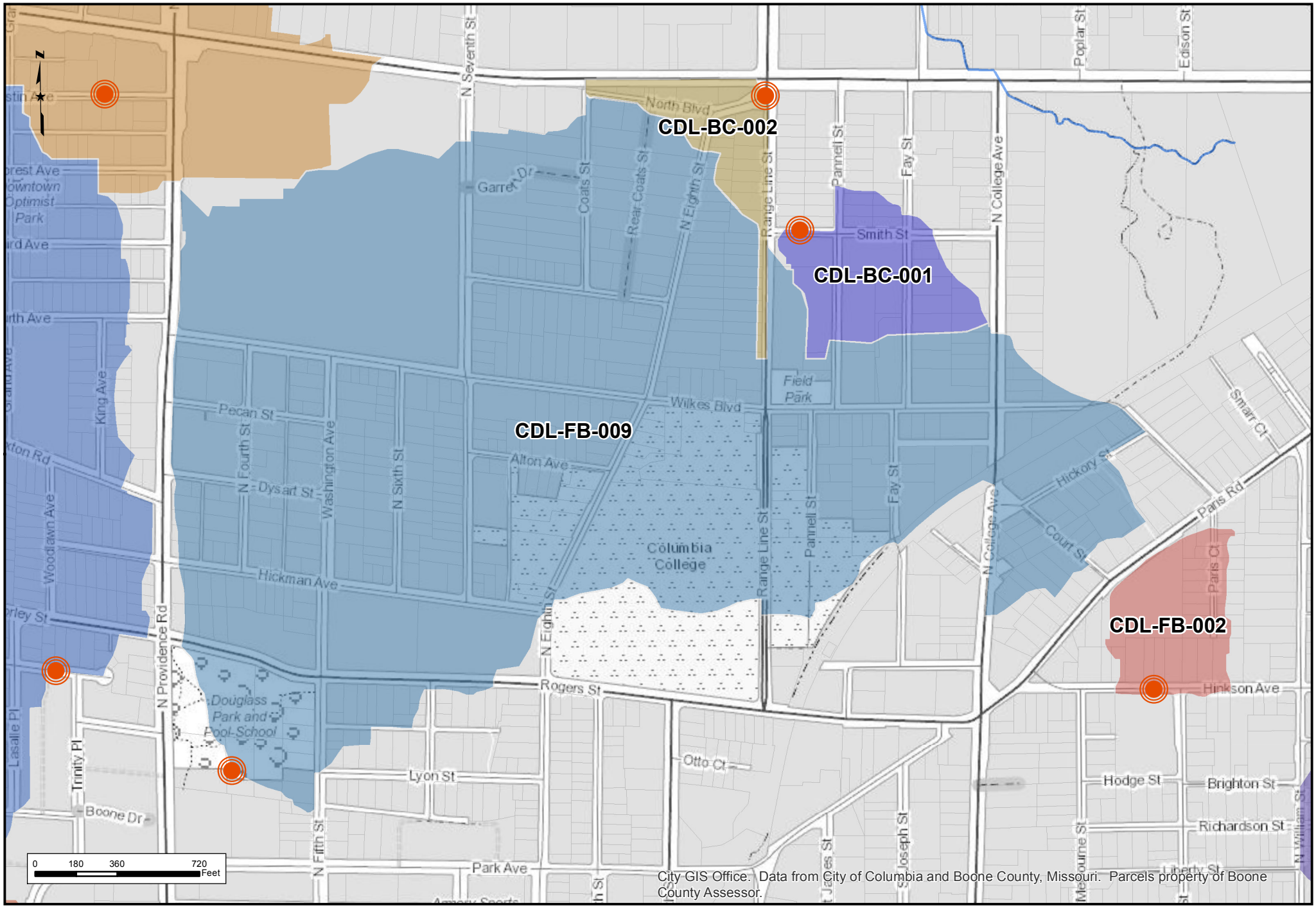

City of Columbia, Missouri

Hillshade Data and Parcel Lines
Provided by and Property of Boone County Assessor Office

Critical Downstream Locations Map Book

Critical Downstream Locations

- Critical Downstream Points
- Parcels Lines
- Streams
- Columbia City Limits

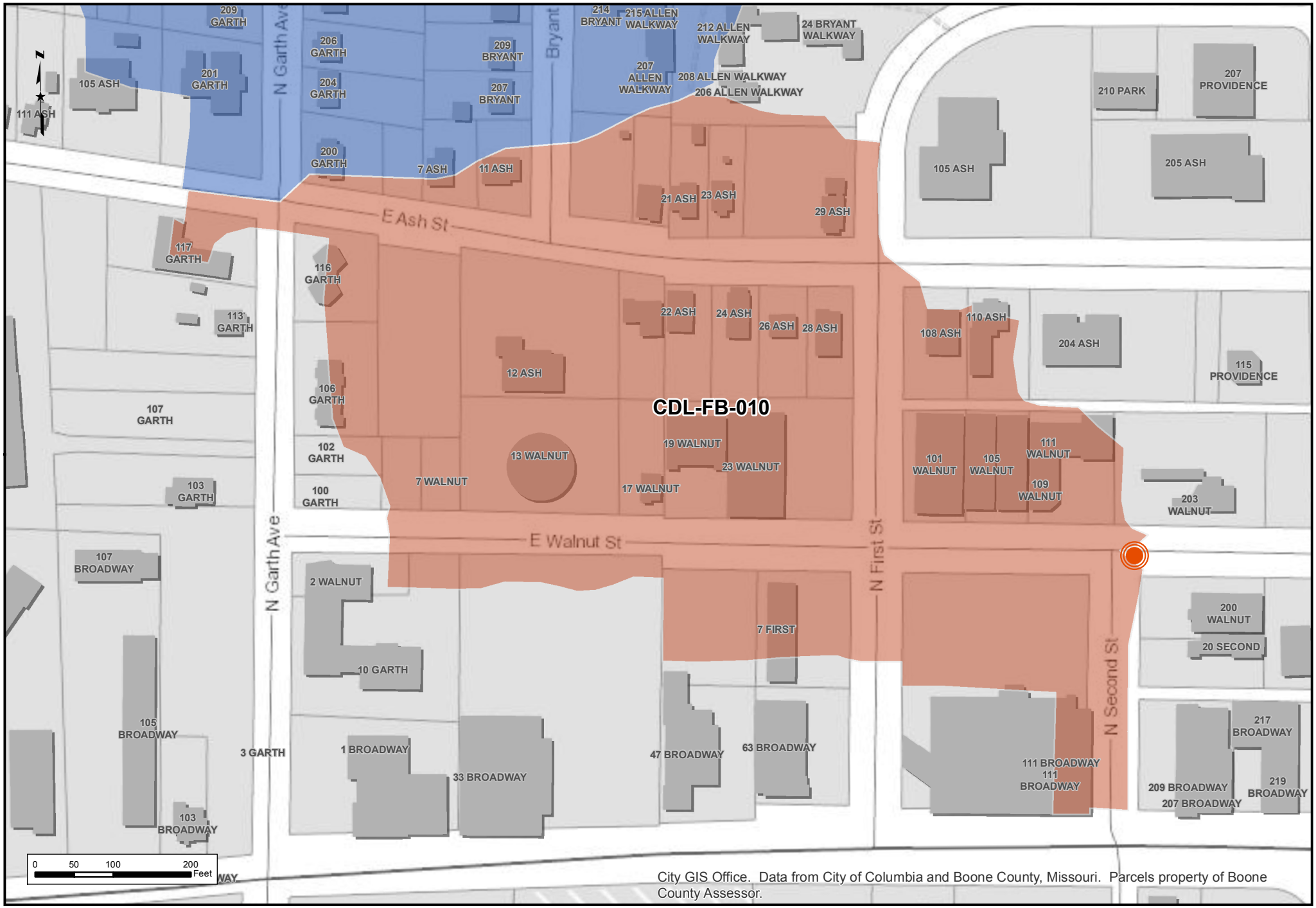

City GIS Office. Data from City of Columbia and Boone County, Missouri. Parcels property of Boone County Assessor.

City of Columbia, Missouri

Hillshade Data and Parcel Lines
Provided by and Property of Boone County Assessor Office

Critical Downstream Locations Map Book

Critical Downstream Locations

- Critical Downstream Points
- Parcels Lines
- Streams
- Columbia City Limits

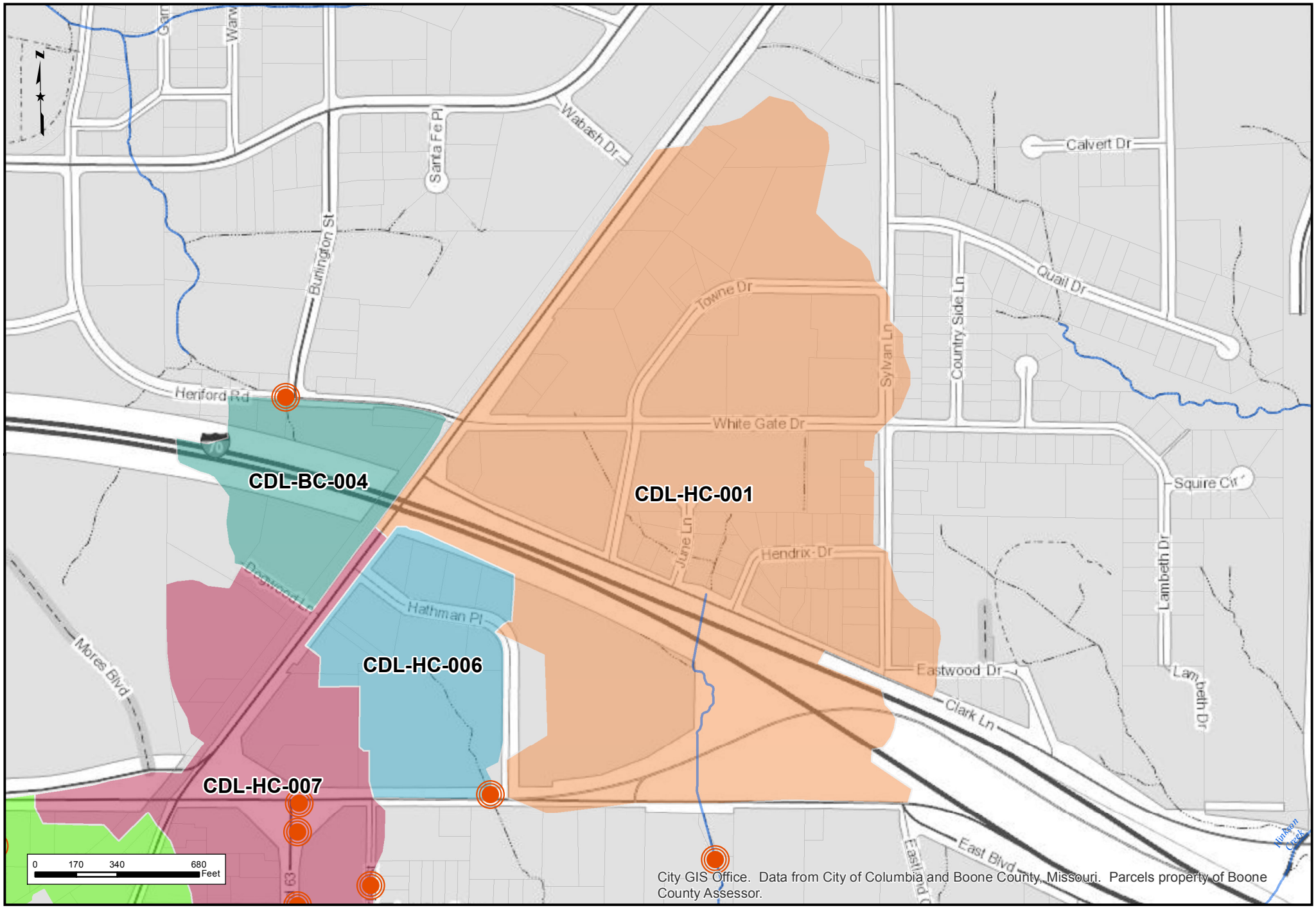

City of Columbia, Missouri

Hillshade Data and Parcel Lines
Provided by and Property of Boone County Assessor Office

Critical Downstream Locations Map Book

Critical Downstream Locations

- Critical Downstream Points
- Parcels Lines
- Streams
- Columbia City Limits

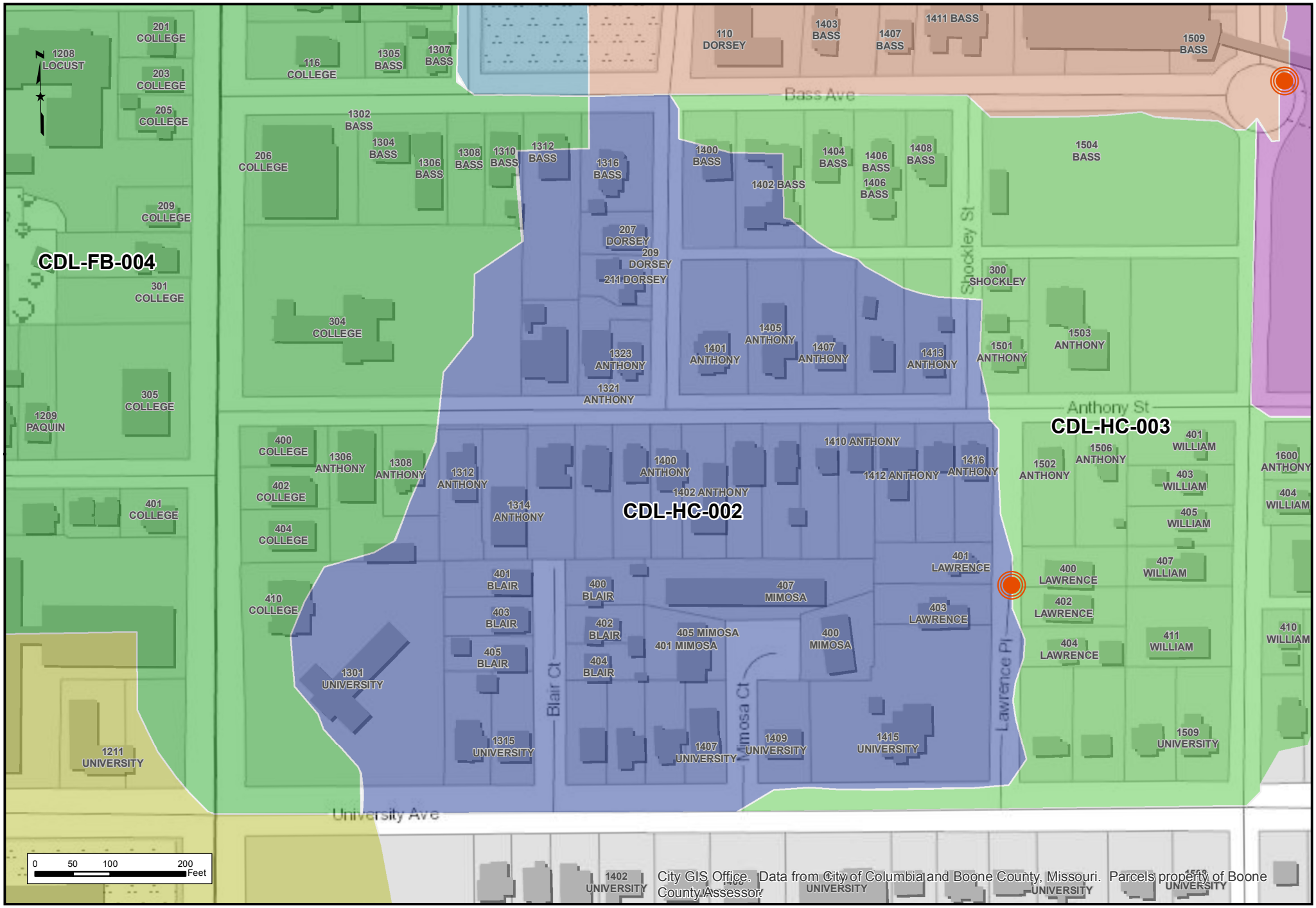

City of Columbia, Missouri

Hillshade Data and Parcel Lines
Provided by and Property of Boone County Assessor Office

Critical Downstream Locations Map Book

Critical Downstream Locations

- Critical Downstream Points
- Parcels Lines
- Streams
- Columbia City Limits

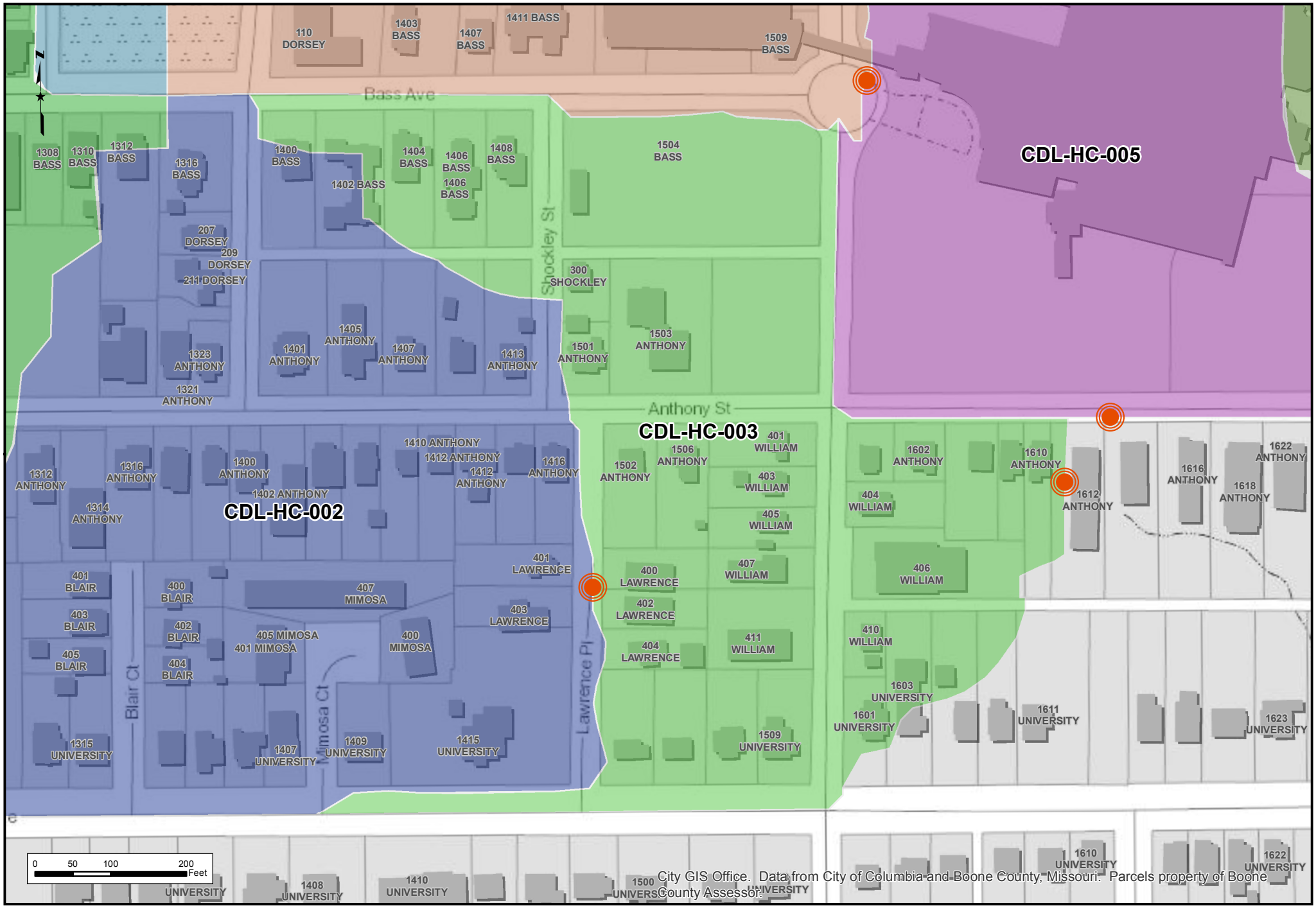

City of Columbia, Missouri

Hillshade Data and Parcel Lines
Provided by and Property of Boone County Assessor Office

Critical Downstream Locations Map Book

Critical Downstream Locations

- Critical Downstream Points
- Parcels Lines
- Streams
- Columbia City Limits

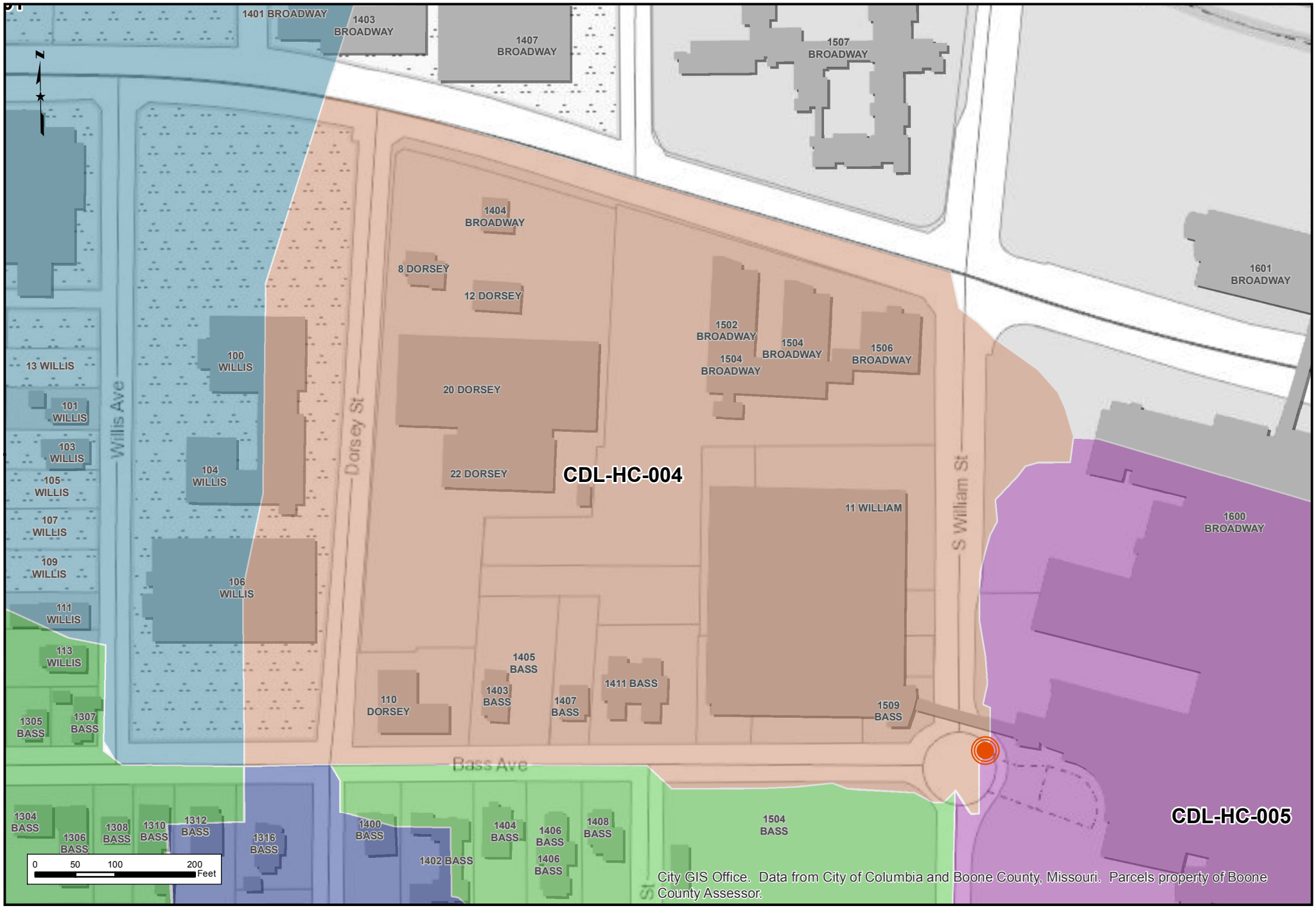

City of Columbia, Missouri

Hillshade Data and Parcel Lines
Provided by and Property of Boone County Assessor Office

Critical Downstream Locations Map Book

Critical Downstream Locations

- Critical Downstream Points
- Parcels Lines
- Streams
- Columbia City Limits

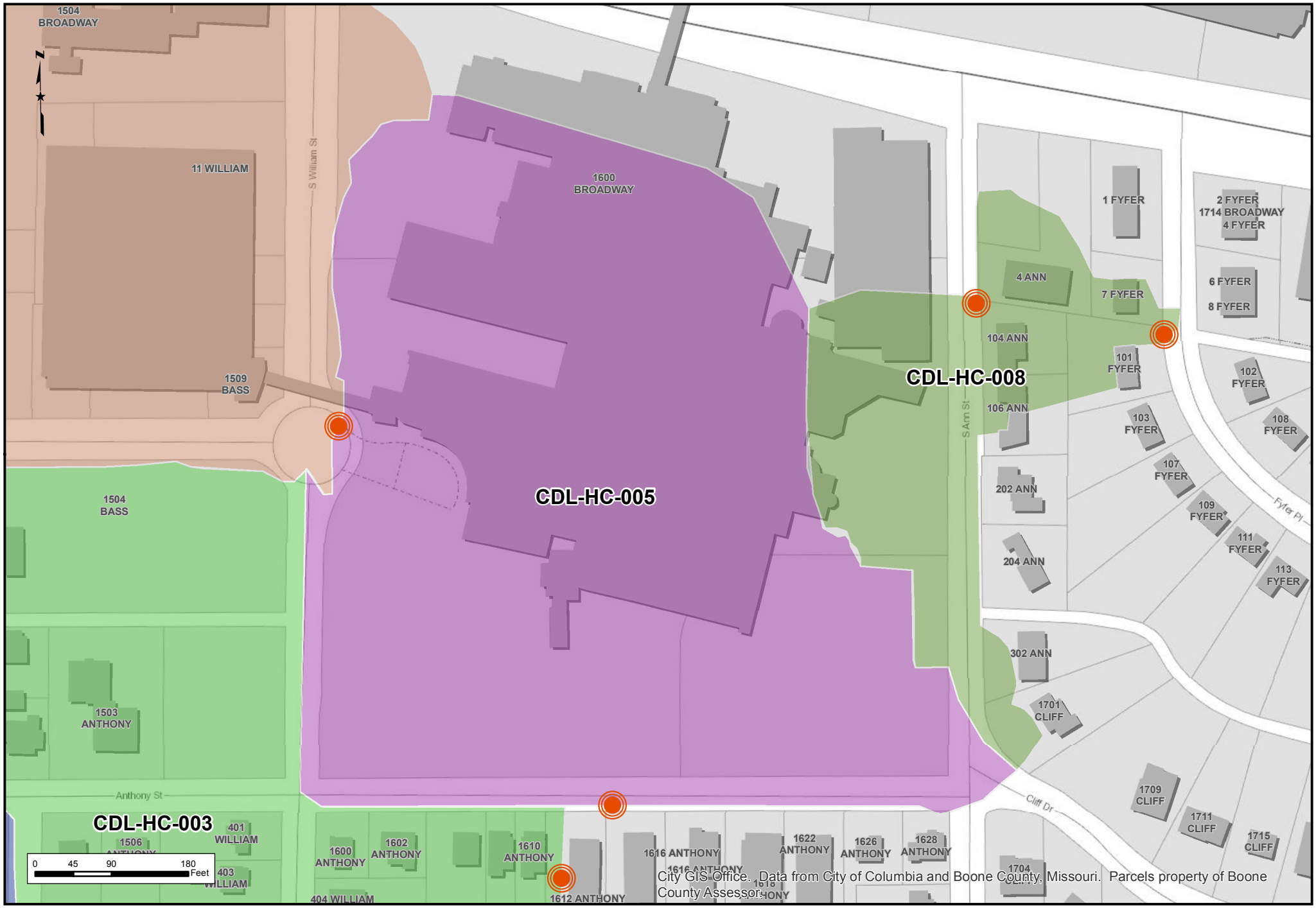

City of Columbia, Missouri

Hillshade Data and Parcel Lines
Provided by and Property of Boone County Assessor Office

Critical Downstream Locations Map Book

Critical Downstream Locations

- Critical Downstream Points
- Parcels Lines
- Streams
- Columbia City Limits

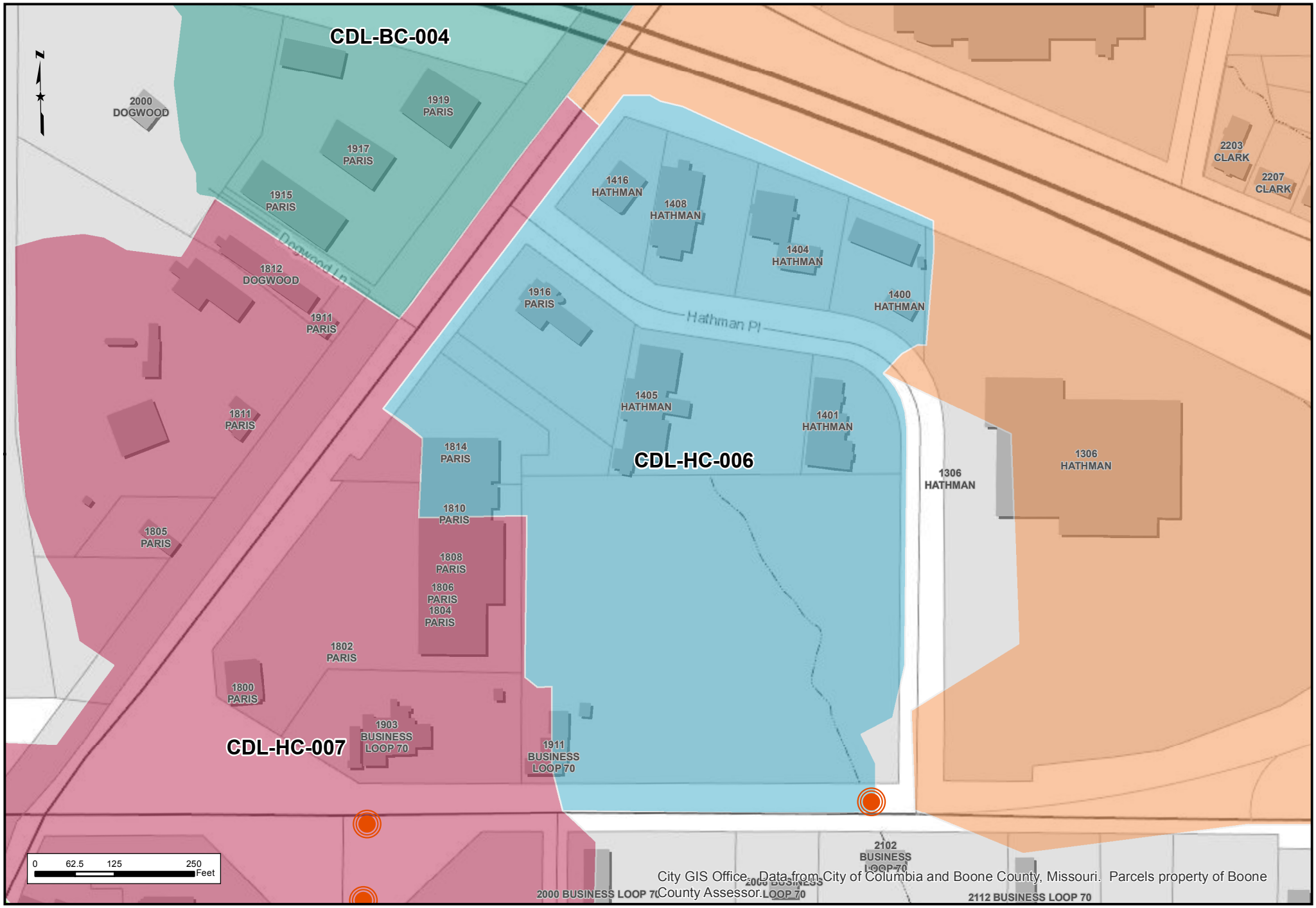

City of Columbia, Missouri

Hillshade Data and Parcel Lines
Provided by and Property of Boone County Assessor Office

Critical Downstream Locations Map Book

Critical Downstream Locations

- Critical Downstream Points
- Parcels Lines
- Streams
- Columbia City Limits

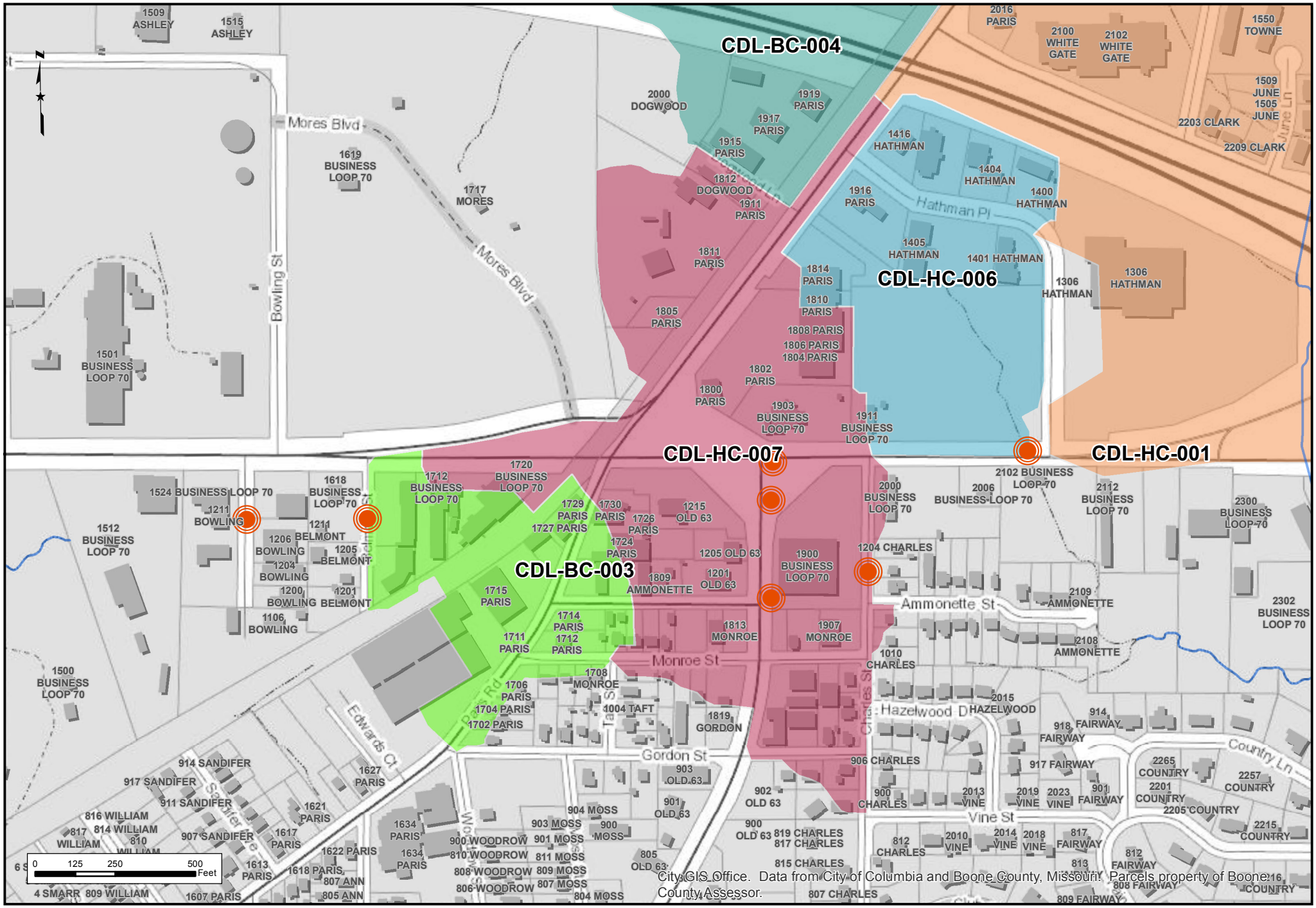

City of Columbia, Missouri

Hillshade Data and Parcel Lines
Provided by and Property of Boone County Assessor Office

Critical Downstream Locations Map Book

Critical Downstream Locations

- Critical Downstream Points
- Parcels Lines
- Streams
- Columbia City Limits

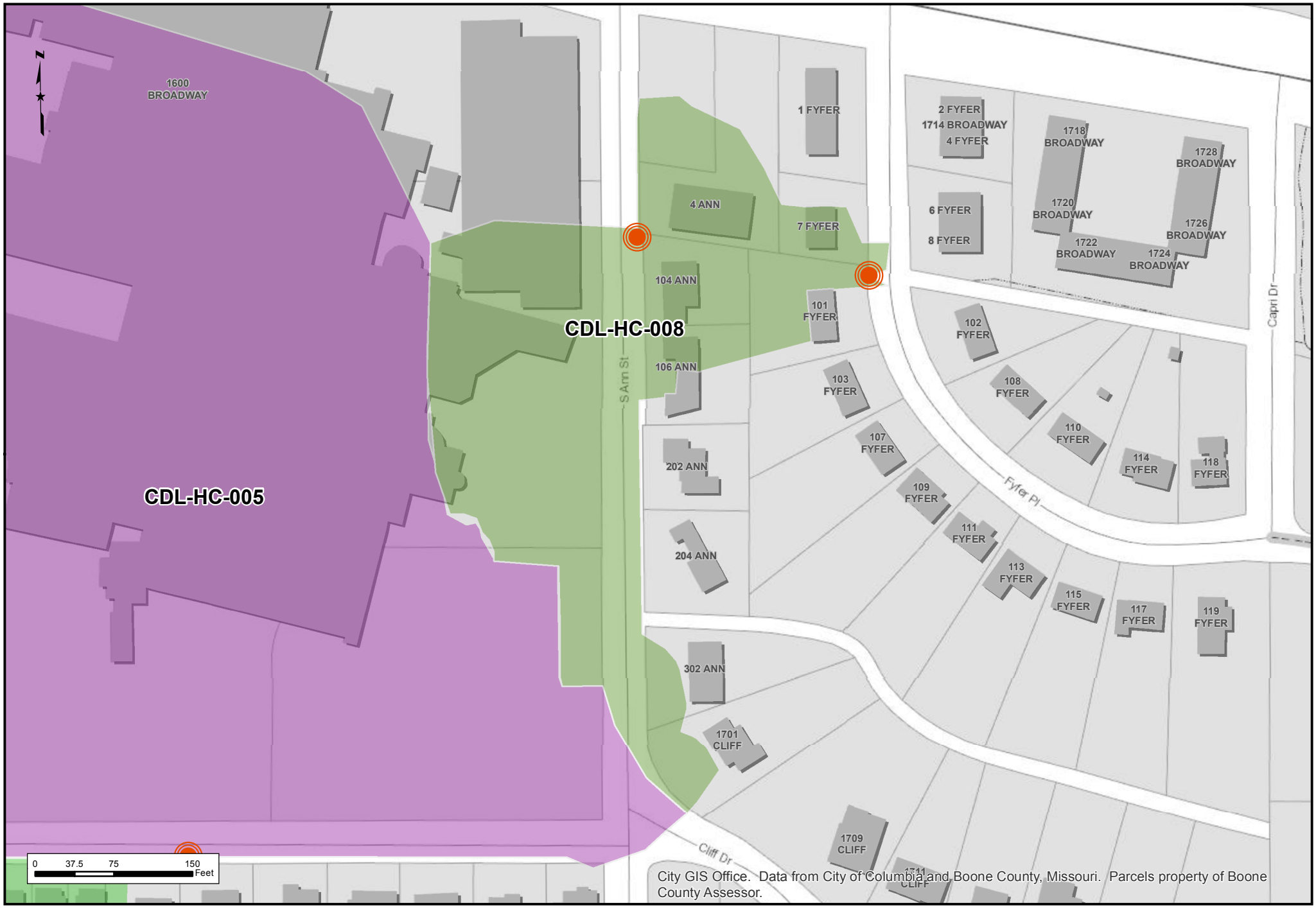

City of Columbia, Missouri

Hillshade Data and Parcel Lines
Provided by and Property of Boone County Assessor Office

Critical Downstream Locations Map Book

Critical Downstream Locations

- Critical Downstream Points
- Parcels Lines
- Streams
- Columbia City Limits

City of Columbia, Missouri

Hillshade Data and Parcel Lines
Provided by and Property of Boone County Assessor Office

Critical Downstream Locations Map Book

Critical Downstream Locations

- Critical Downstream Points
- Parcels Lines
- Streams
- Columbia City Limits

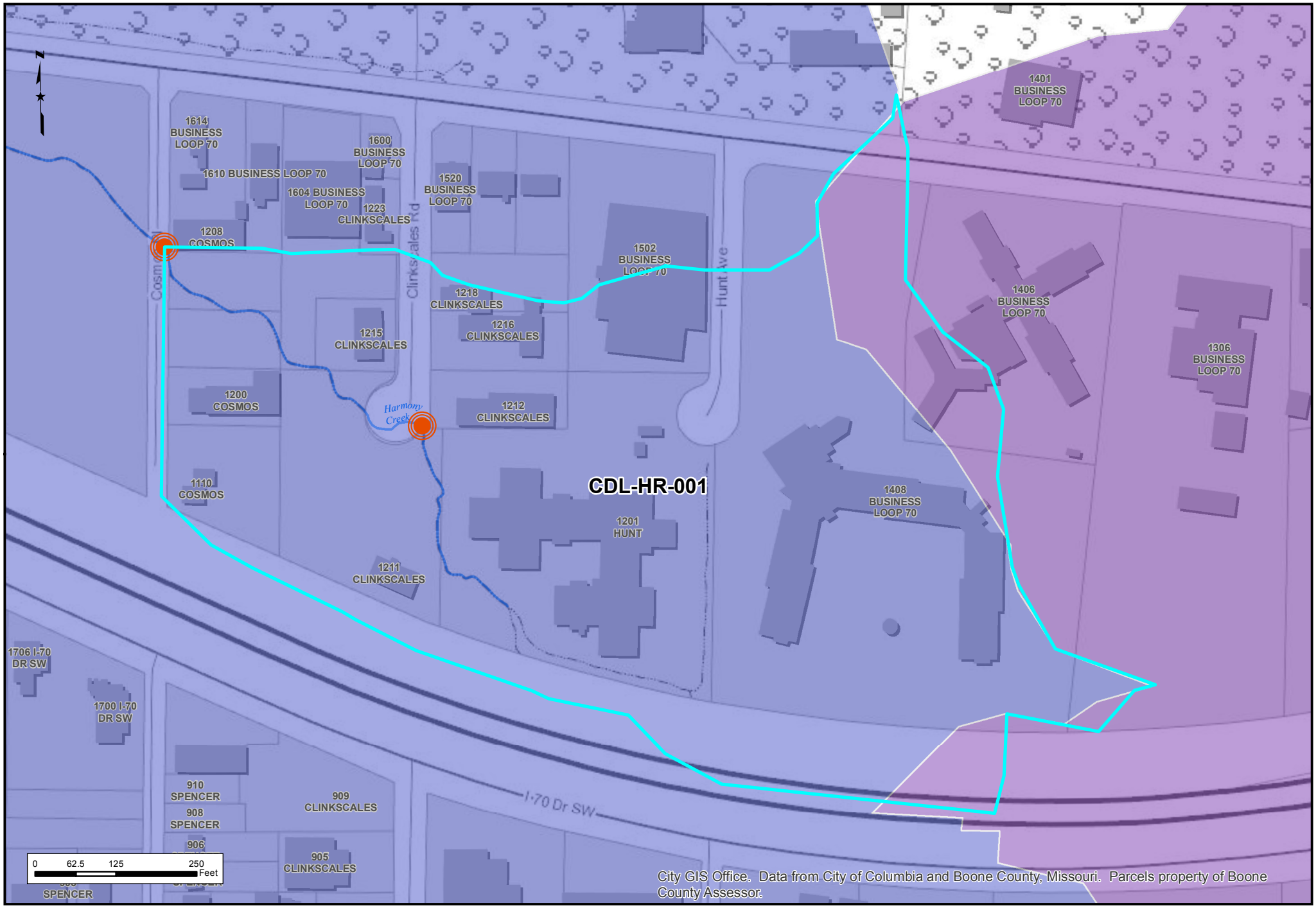

City of Columbia, Missouri

Hillshade Data and Parcel Lines
Provided by and Property of Boone County Assessor Office

Critical Downstream Locations Map Book

Critical Downstream Locations

- Critical Downstream Points
- Parcels Lines
- Streams
- Columbia City Limits

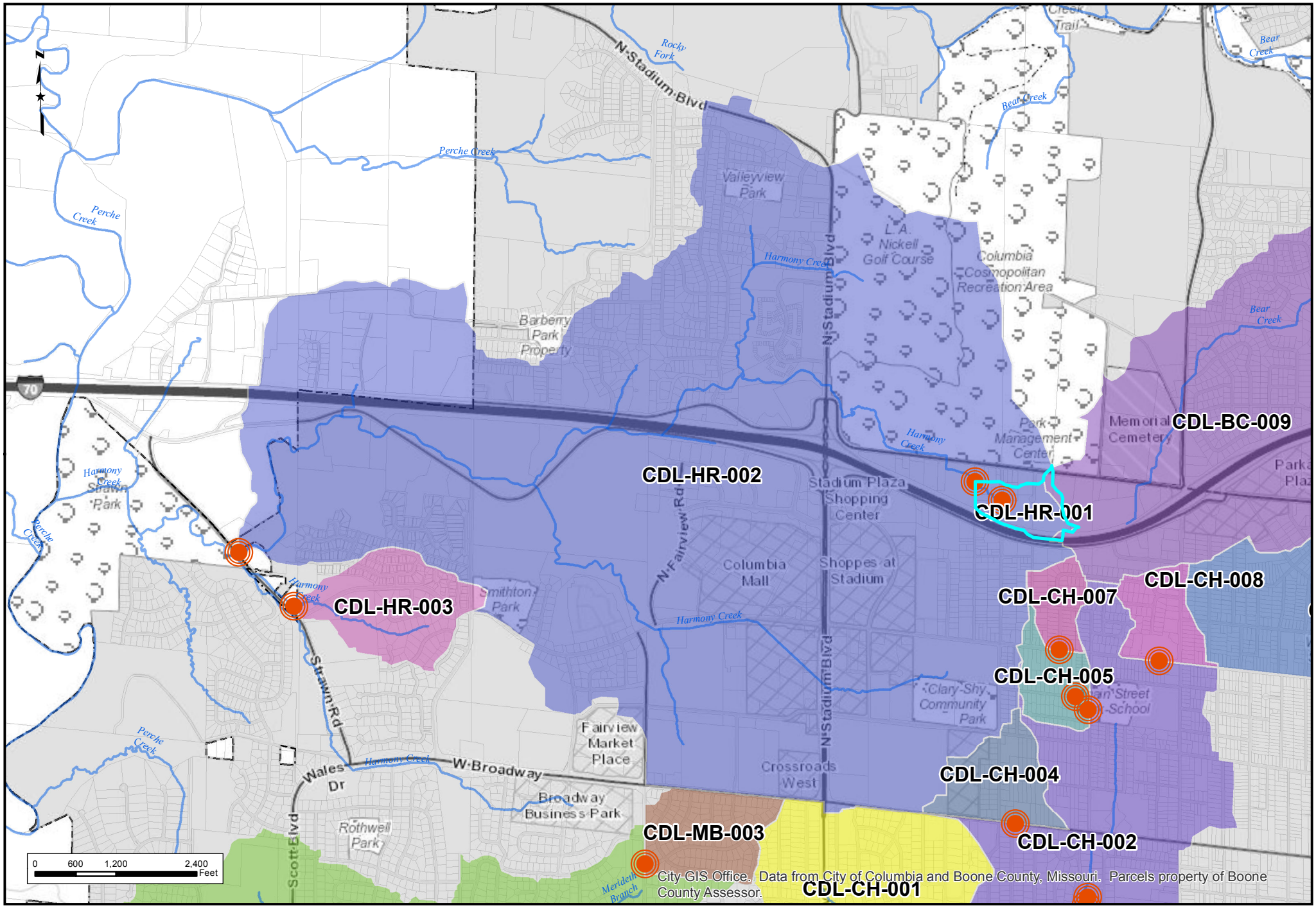

City of Columbia, Missouri

Hillshade Data and Parcel Lines
Provided by and Property of Boone County Assessor Office

Critical Downstream Locations Map Book

Critical Downstream Locations

- Critical Downstream Points
- Parcels Lines
- Streams
- Columbia City Limits

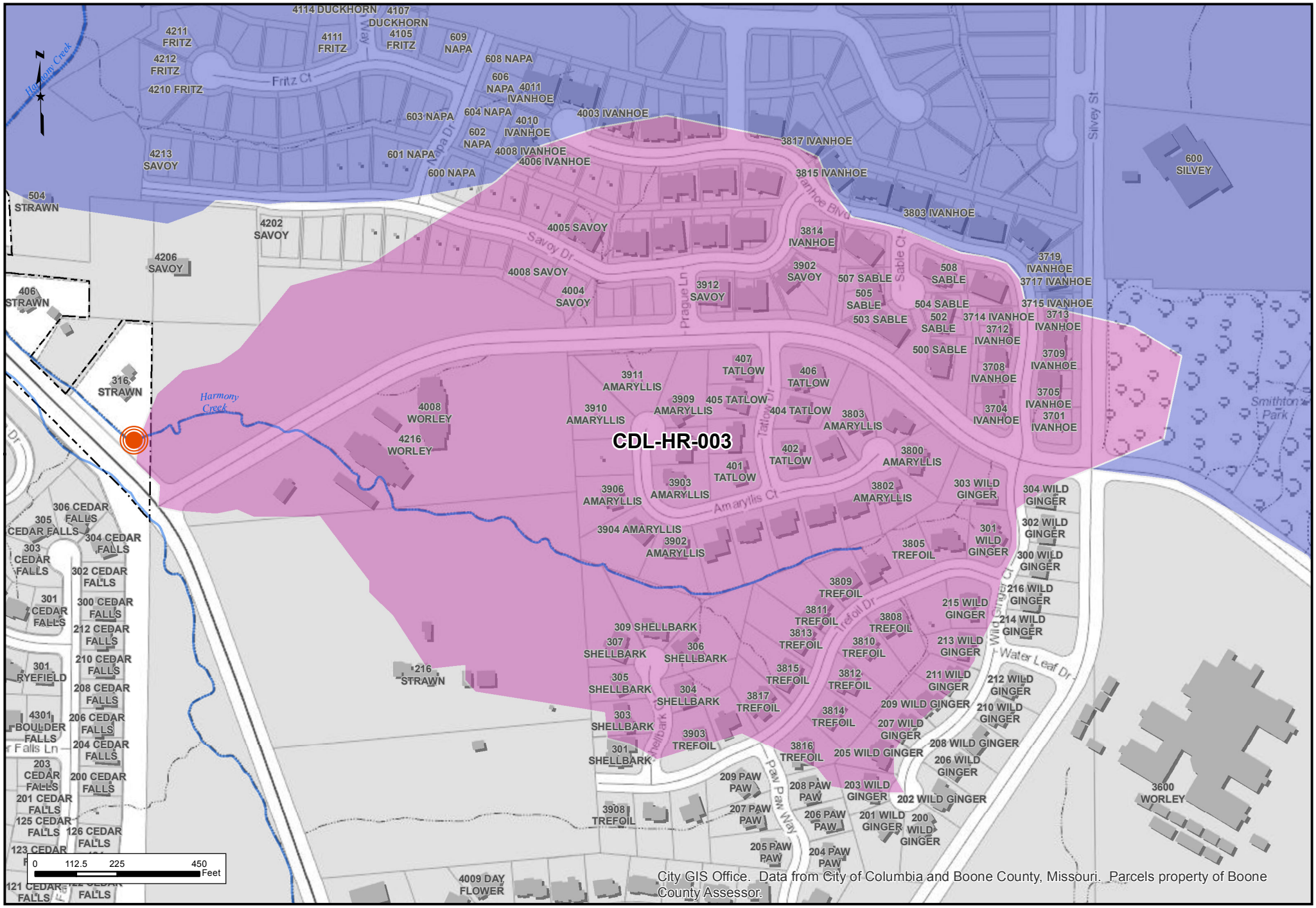

City of Columbia, Missouri

Hillshade Data and Parcel Lines
Provided by and Property of Boone County Assessor Office

Critical Downstream Locations Map Book

Critical Downstream Locations

- Critical Downstream Points
- Streams
- Parcels Lines
- Columbia City Limits

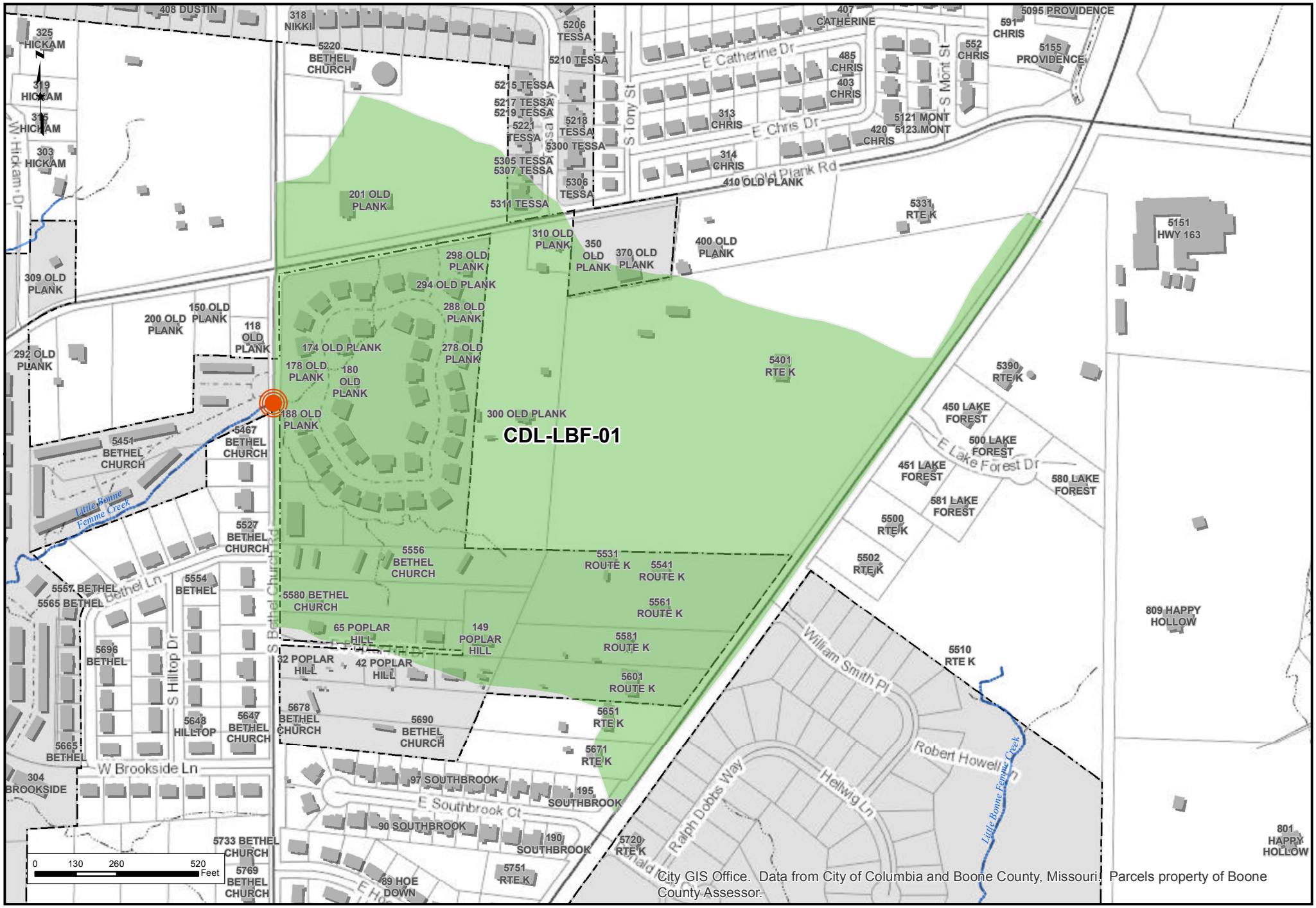

City of Columbia, Missouri

Hillshade Data and Parcel Lines
Provided by and Property of Boone County Assessor Office

Critical Downstream Locations Map Book

Critical Downstream Locations

- Critical Downstream Points
- Parcels Lines
- Streams
- Columbia City Limits

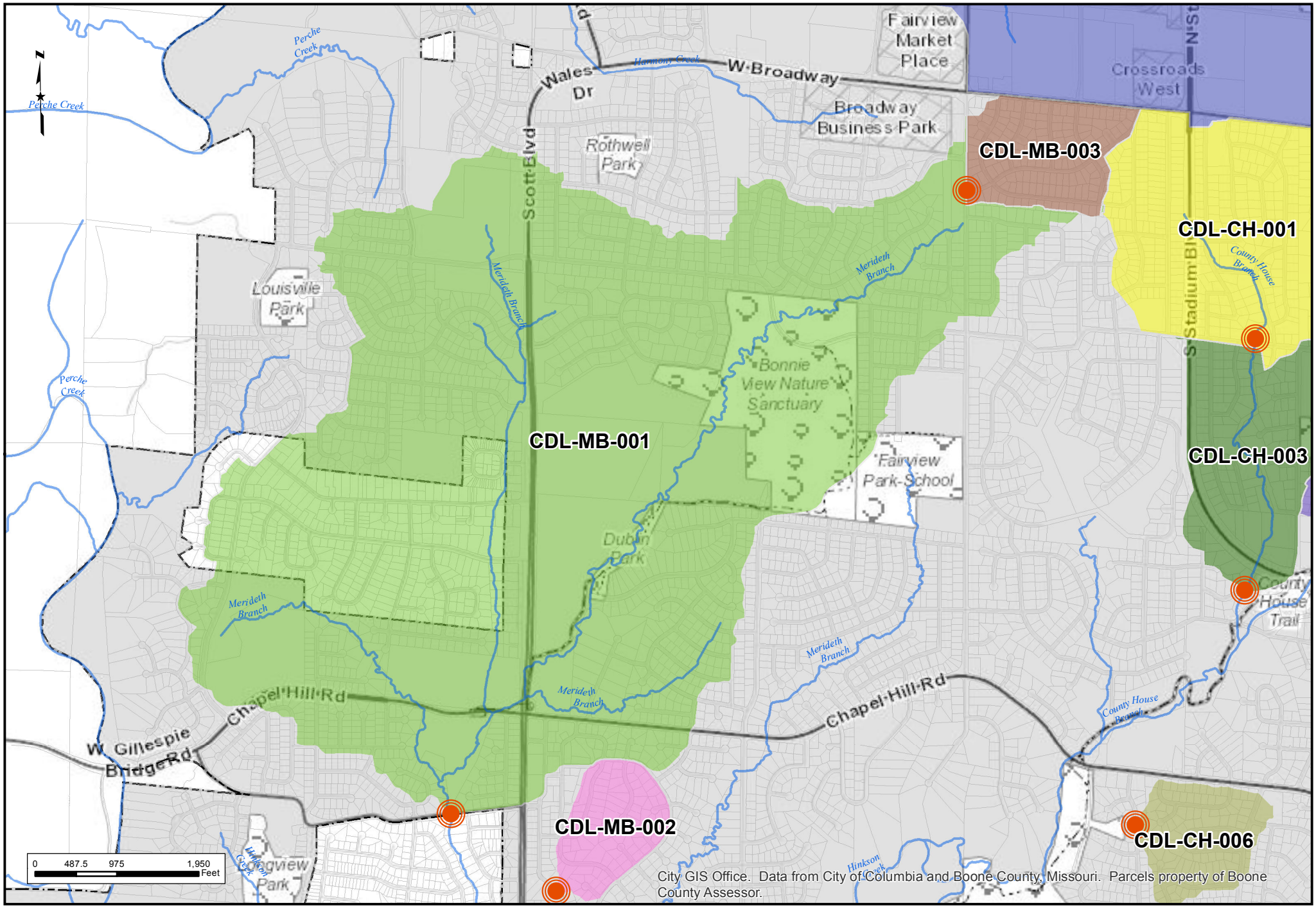

City of Columbia, Missouri

Hillshade Data and Parcel Lines
Provided by and Property of Boone County Assessor Office

Critical Downstream Locations Map Book

Critical Downstream Locations

- Critical Downstream Points
- Parcels Lines
- Streams
- Columbia City Limits

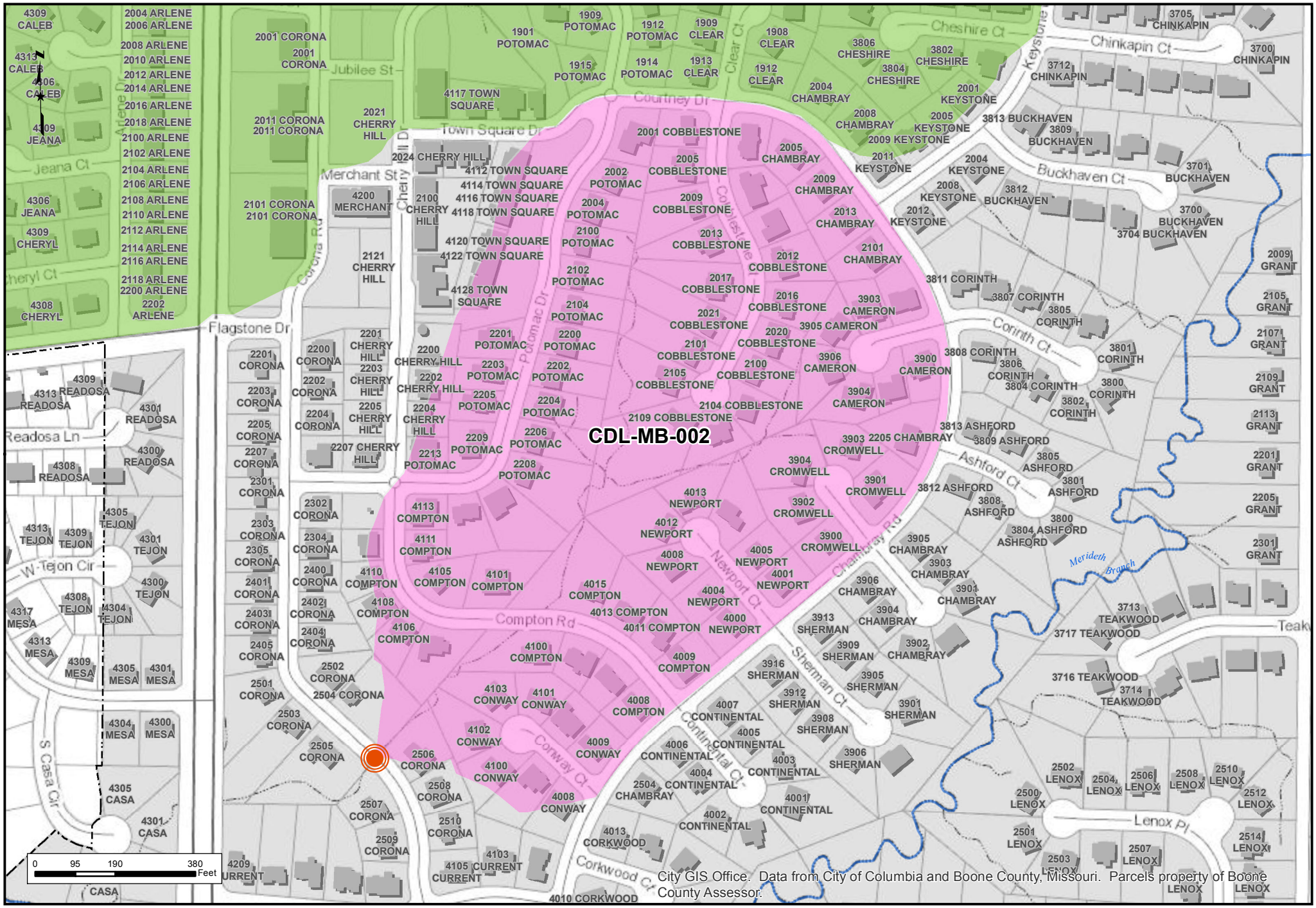

City of Columbia, Missouri

Hillshade Data and Parcel Lines
Provided by and Property of Boone County Assessor Office

Critical Downstream Locations Map Book

Critical Downstream Locations

- Critical Downstream Points
- Parcels Lines
- Streams
- Columbia City Limits

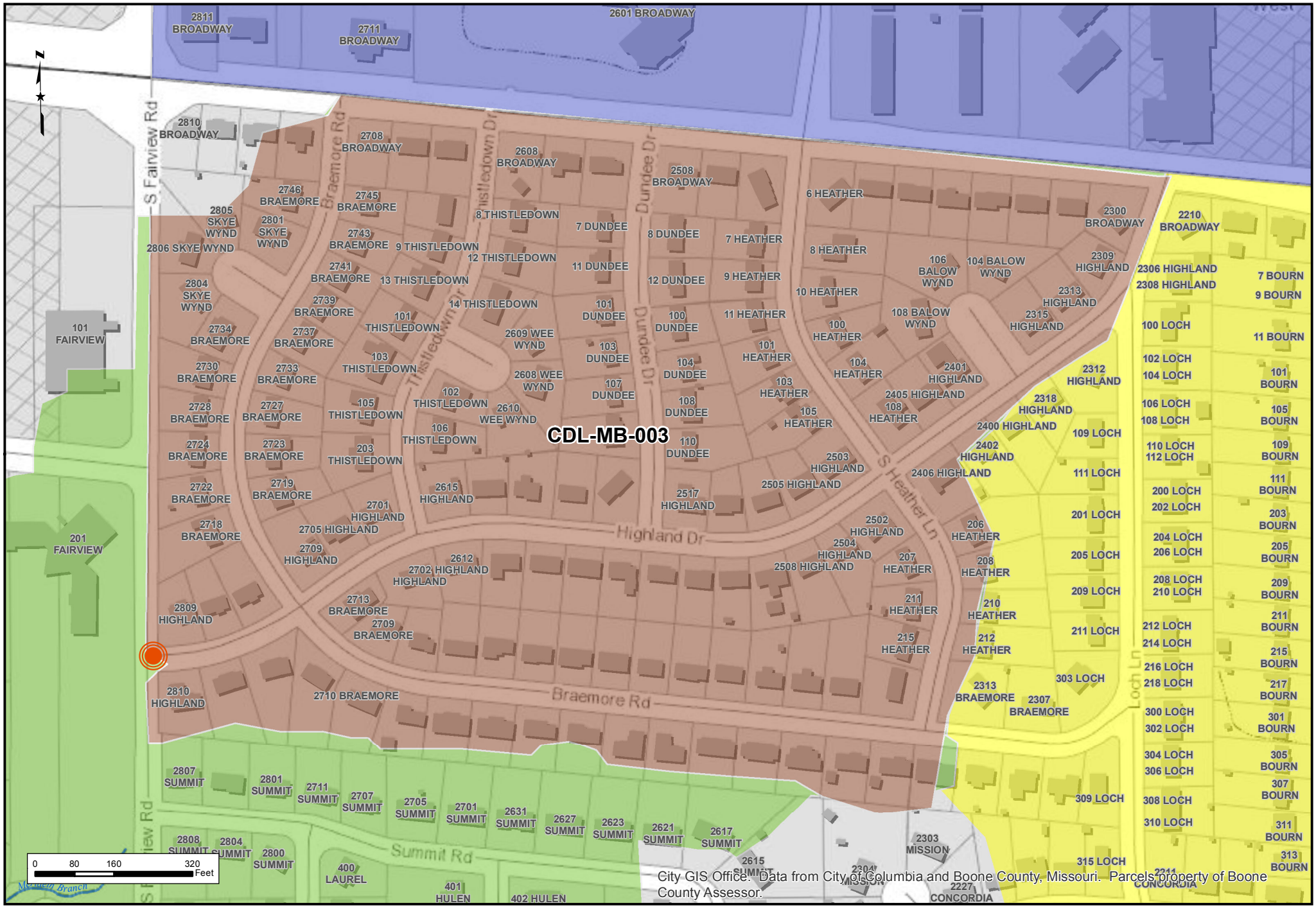

City of Columbia, Missouri

Hillshade Data and Parcel Lines
Provided by and Property of Boone County Assessor Office

Critical Downstream Locations Map Book

Critical Downstream Locations

- Critical Downstream Points
- Parcels Lines
- Streams
- Columbia City Limits

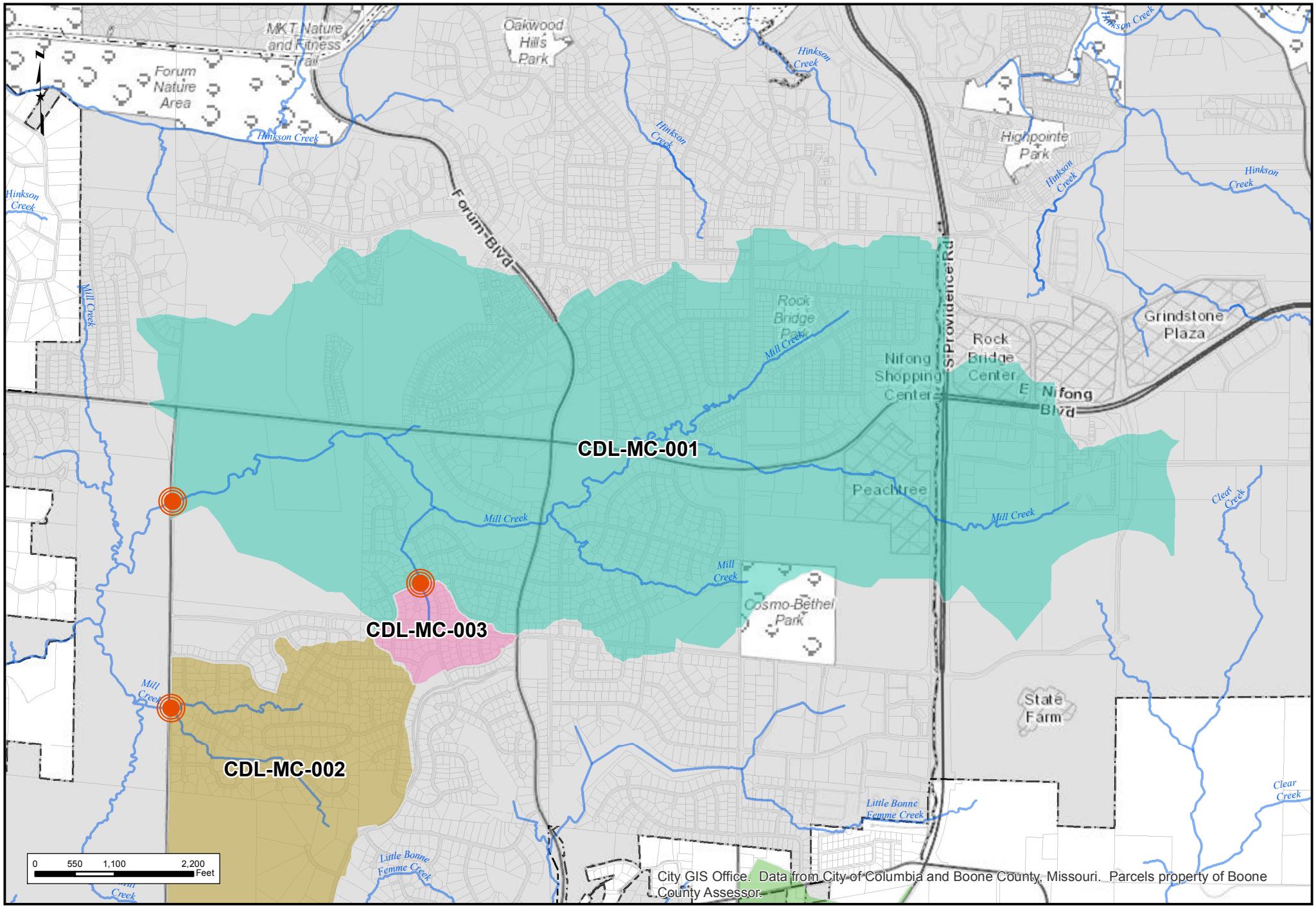

City of Columbia, Missouri

Hillshade Data and Parcel Lines
Provided by and Property of Boone County Assessor Office

Critical Downstream Locations Map Book

Critical Downstream Locations

- Critical Downstream Points
- Parcels Lines
- Streams
- Columbia City Limits

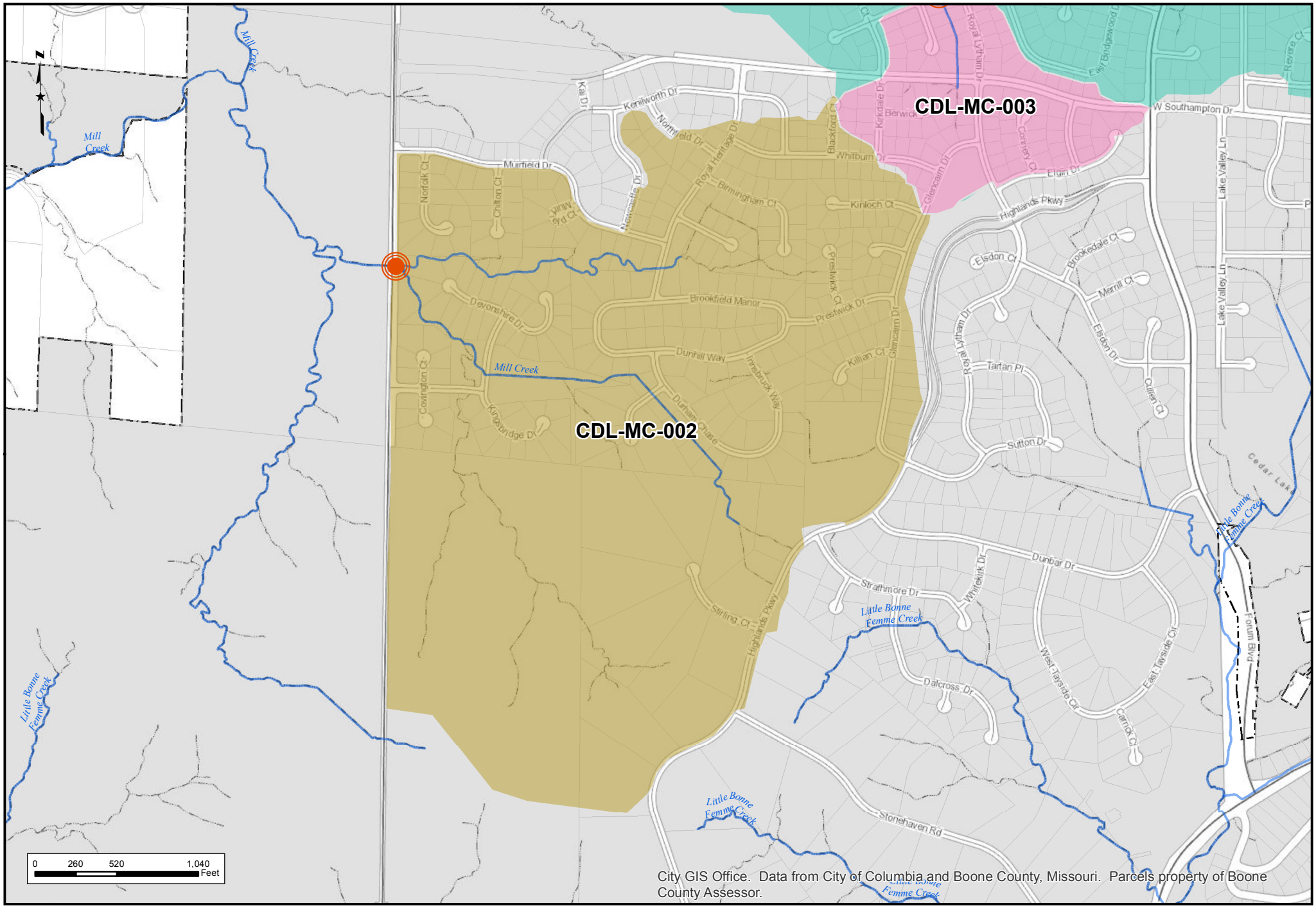

City of Columbia, Missouri

Hillshade Data and Parcel Lines
Provided by and Property of Boone County Assessor Office

Critical Downstream Locations Map Book

Critical Downstream Locations

- Critical Downstream Points
- Parcels Lines
- Streams
- Columbia City Limits

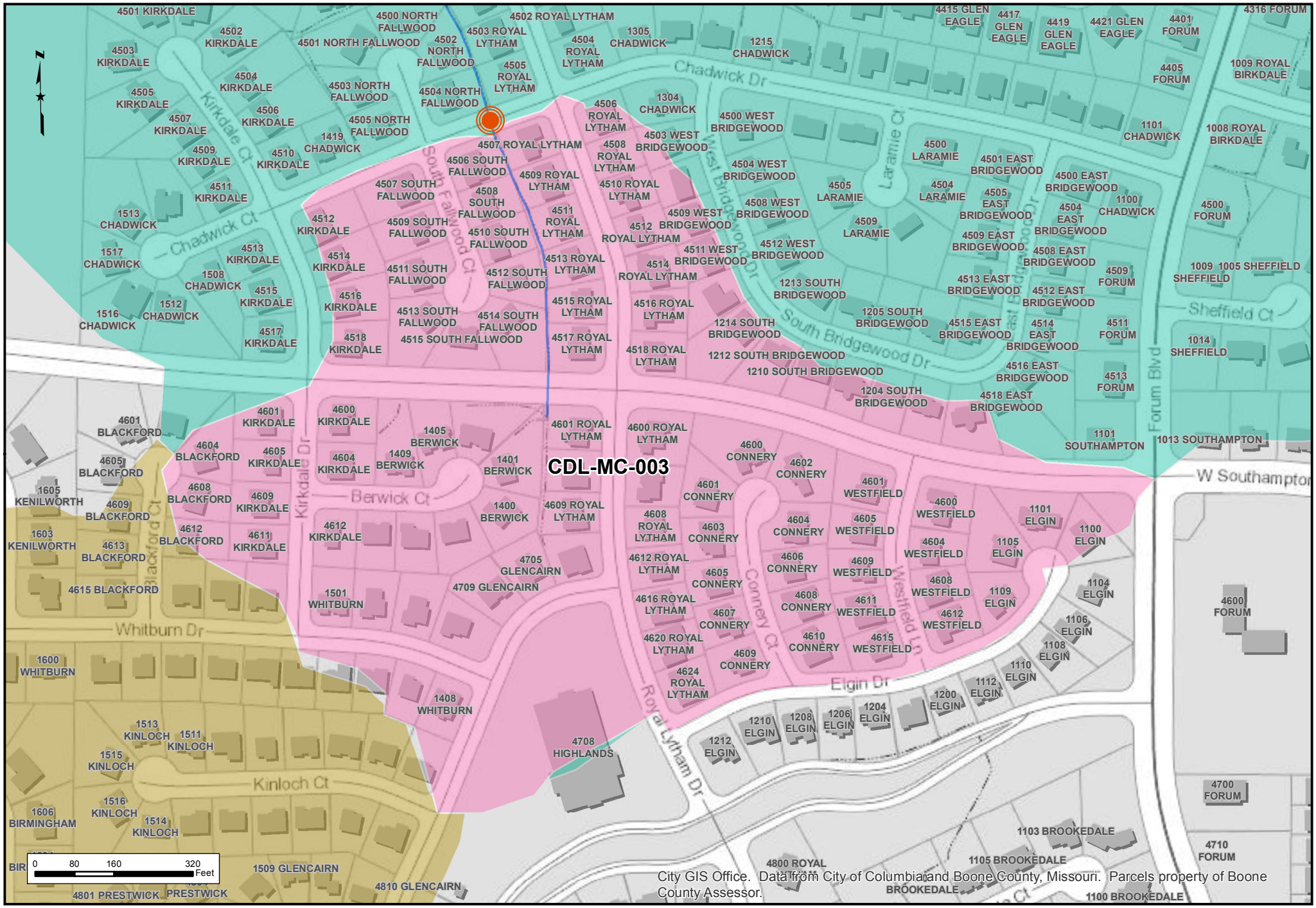

City of Columbia, Missouri

Hillshade Data and Parcel Lines
Provided by and Property of Boone County Assessor Office

Critical Downstream Locations Map Book

Critical Downstream Locations

- Critical Downstream Points
- Parcels Lines
- Streams
- Columbia City Limits