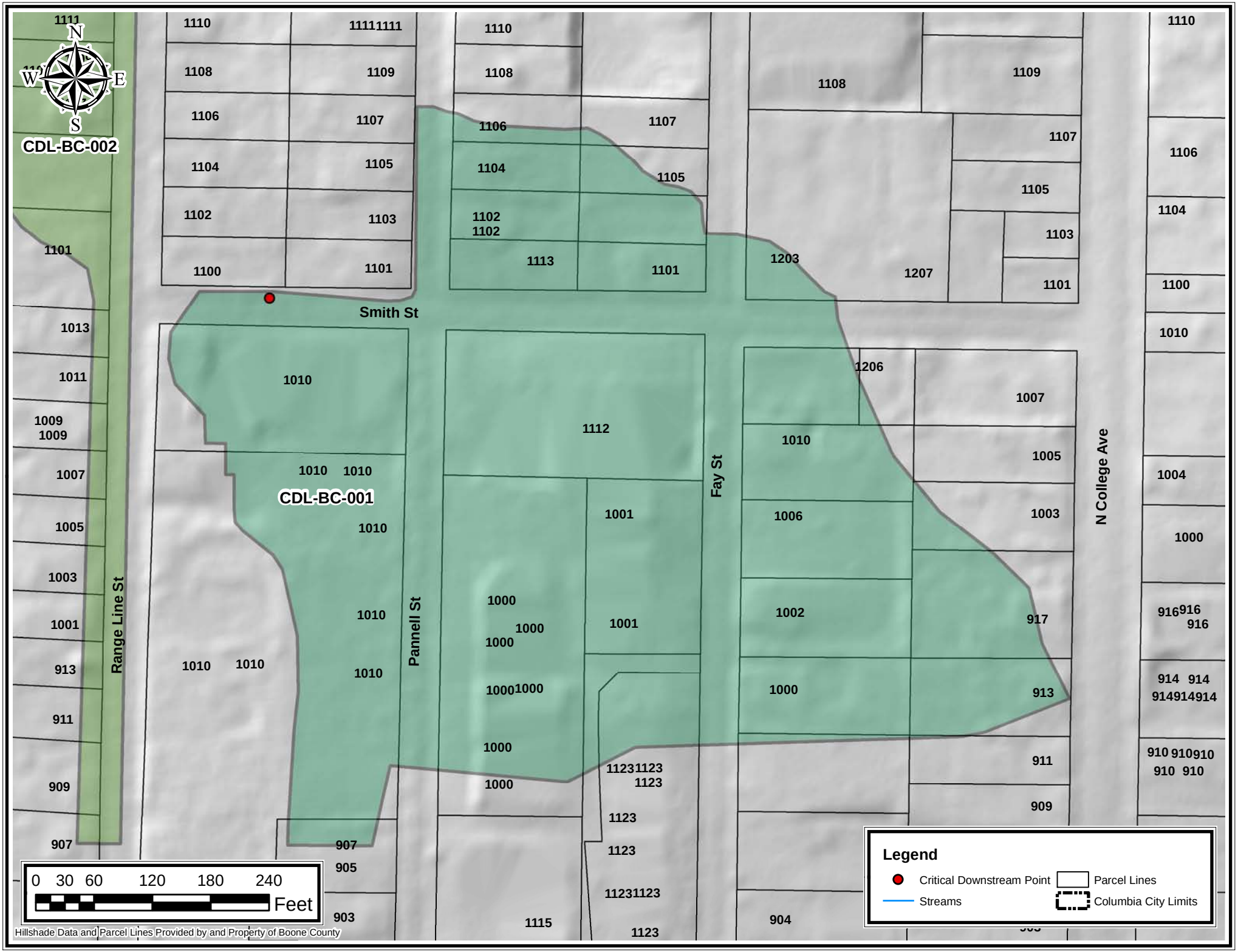
N
S
E
W
CDL-BC-002
CDL-BC-001
Smith St
Range Line St
Pannell St
Fay St
N College Ave
Legend
Critical Downstream Point
Streams
Parcel Lines
Columbia City Limits
0 30 60 120 180 240
Feet
Hillshade Data and Parcel Lines Provided by and Property of Boone County

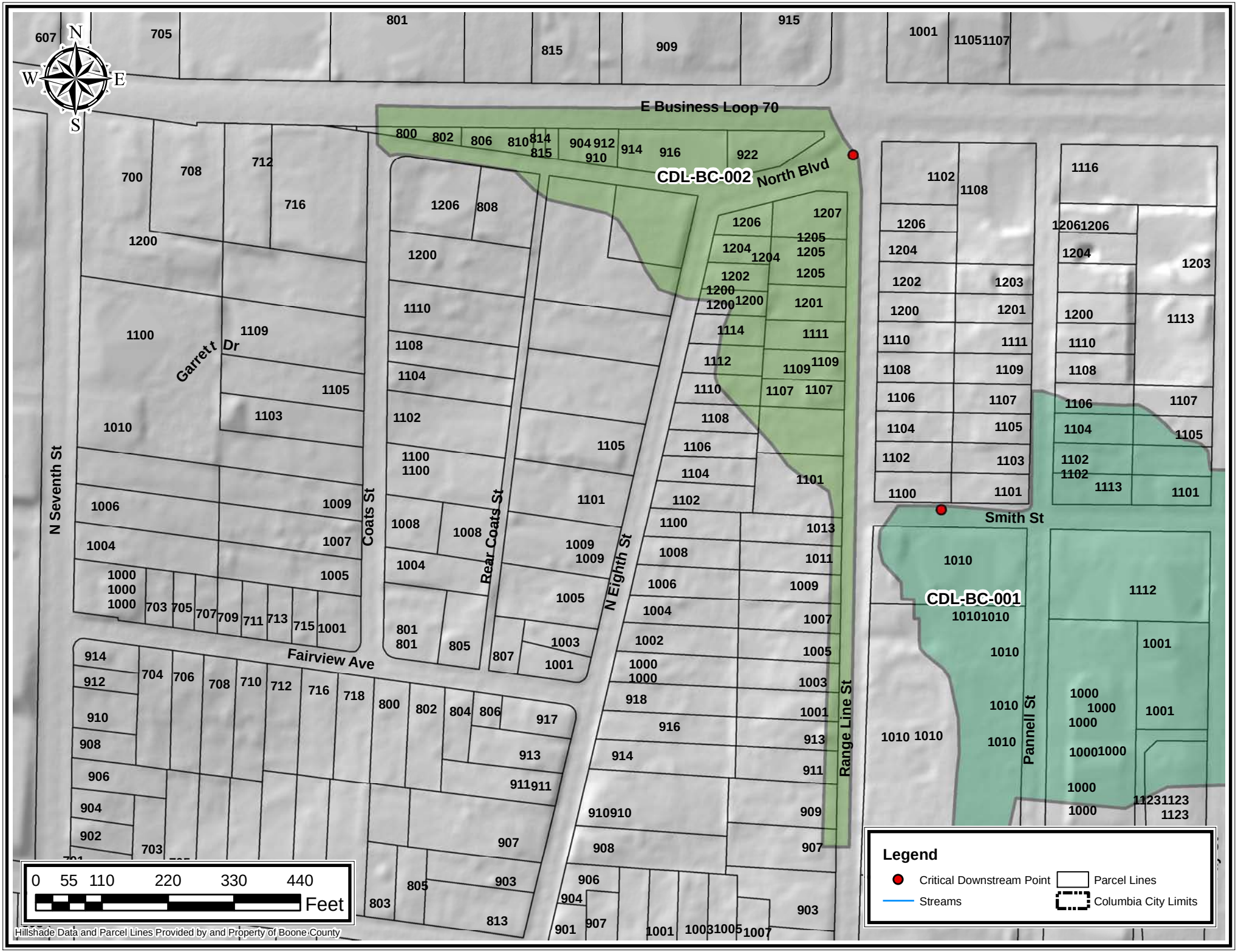
N
S
E
W
E Business Loop 70
North Blvd
CDL-BC-002
CDL-BC-001
Smith St
Garrett Dr
Coats St
Rear Coats St
N Seventh St
N Eighth St
Range Line St
Pannell St
Fairview Ave
Legend
Critical Downstream Point
Parcel Lines
Streams
Columbia City Limits
0 55 110 220 330 440
Feet
Hillshade Data and Parcel Lines Provided by and Property of Boone County

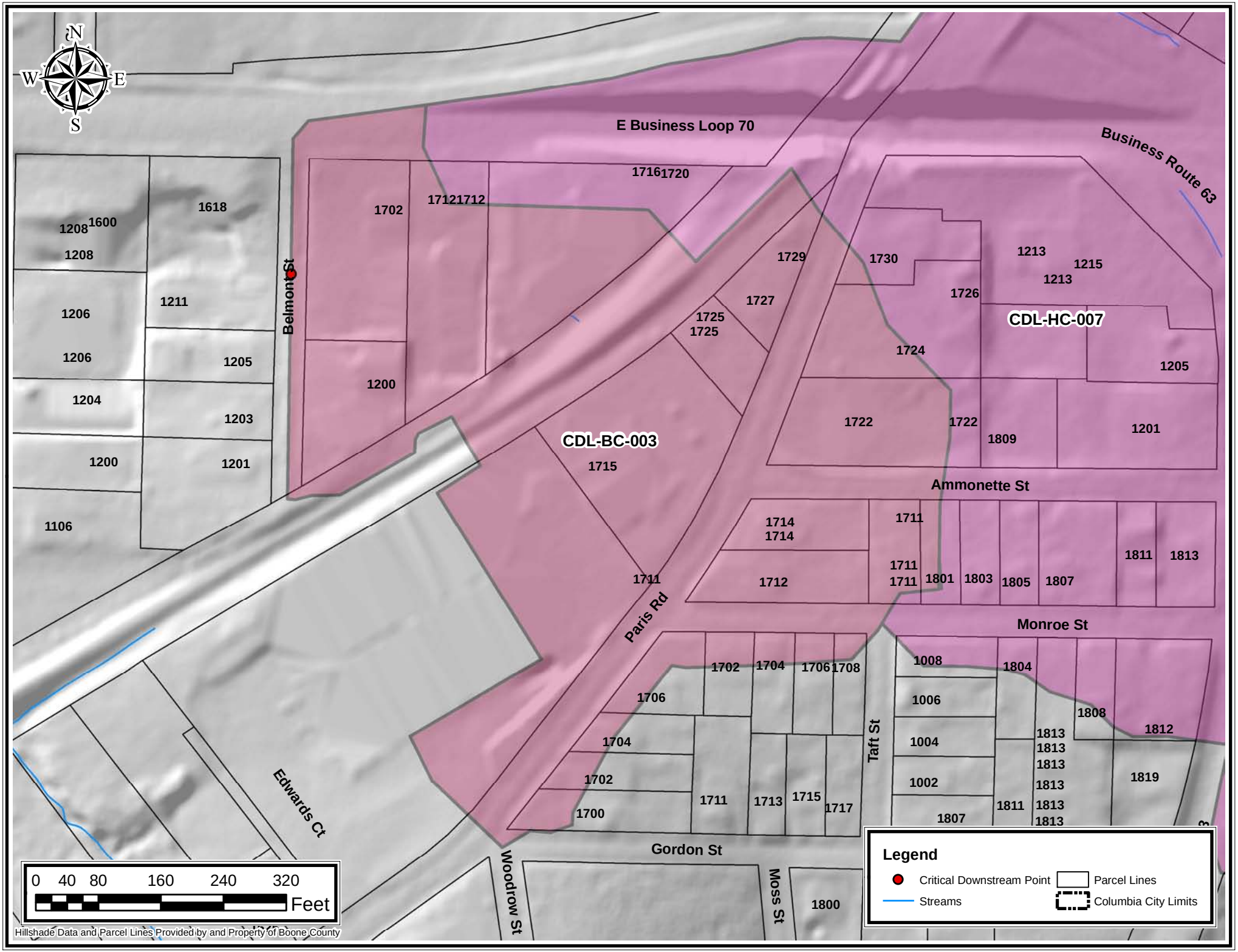

Legend

- Critical Downstream Point
- Parcel Lines
- Streams
- Columbia City Limits

0 40 80 160 240 320 Feet

Hillshade Data and Parcel Lines Provided by and Property of Boone County

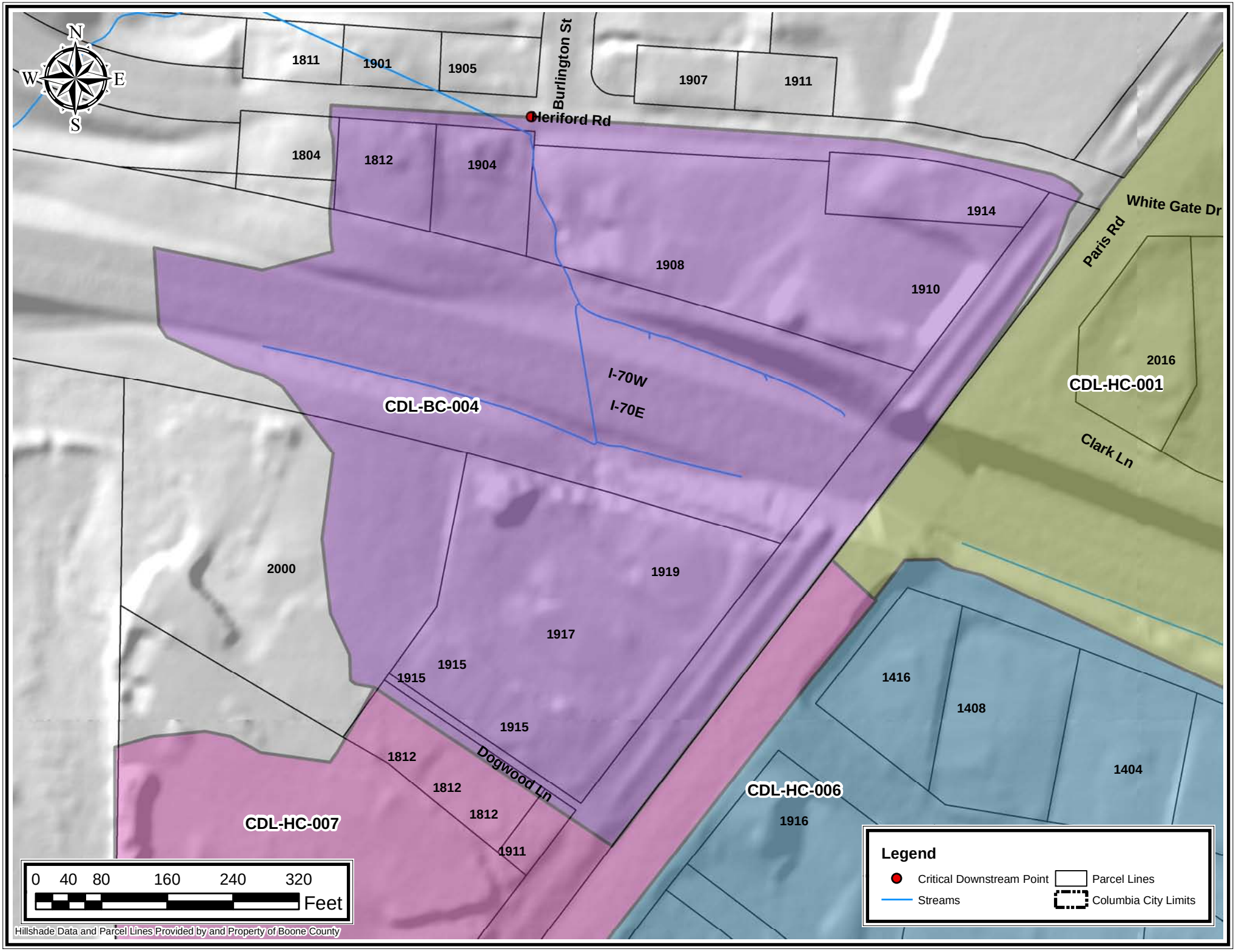
N
W
E
S
1811
1901
1905
Burlington St
1907
1911
Heriford Rd
1804
1812
1904
1914
White Gate Dr
Paris Rd
1908
1910
2016
CDL-HC-001
I-70W
I-70E
CDL-BC-004
Clark Ln
2000
1919
1917
1915
1915
1915
1416
1408
1404
1812
Dogwood Ln
1812
1812
CDL-HC-006
1916
CDL-HC-007
1911
0 40 80 160 240 320
Feet
Legend
Critical Downstream Point
Parcel Lines
Streams
Columbia City Limits
Hillshade Data and Parcel Lines Provided by and Property of Boone County

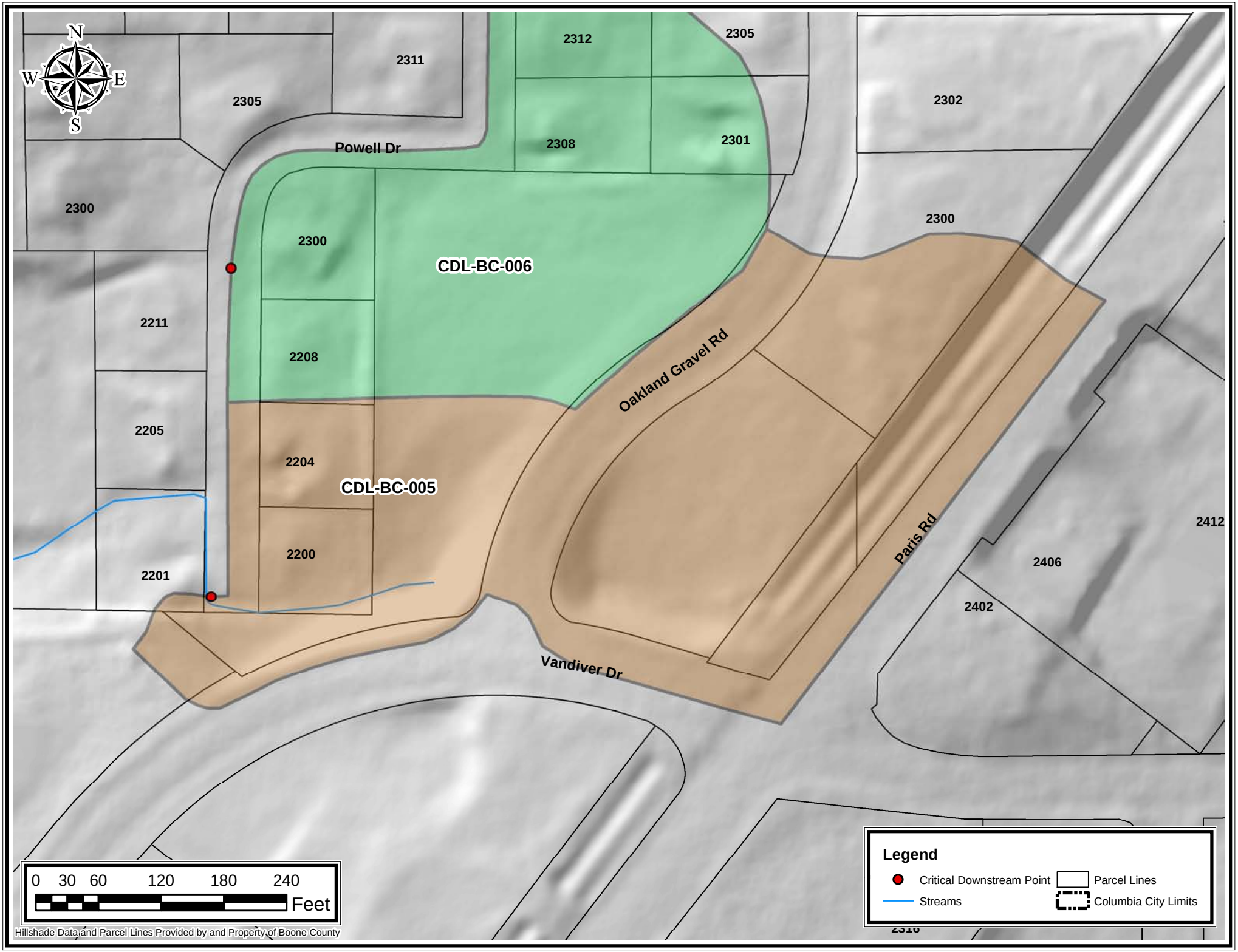
N
W
E
S
2312
2305
2311
2305
2302
Powell Dr
2308
2301
2300
2300
2300
CDL-BC-006
2211
2208
Oakland Gravel Rd
2205
2204
CDL-BC-005
2412
Paris Rd
2200
2406
2201
2402
Vandiver Dr
0 30 60 120 180 240
Feet
Hillshade Data and Parcel Lines Provided by and Property of Boone County
Legend
Critical Downstream Point
Parcel Lines
Streams
Columbia City Limits

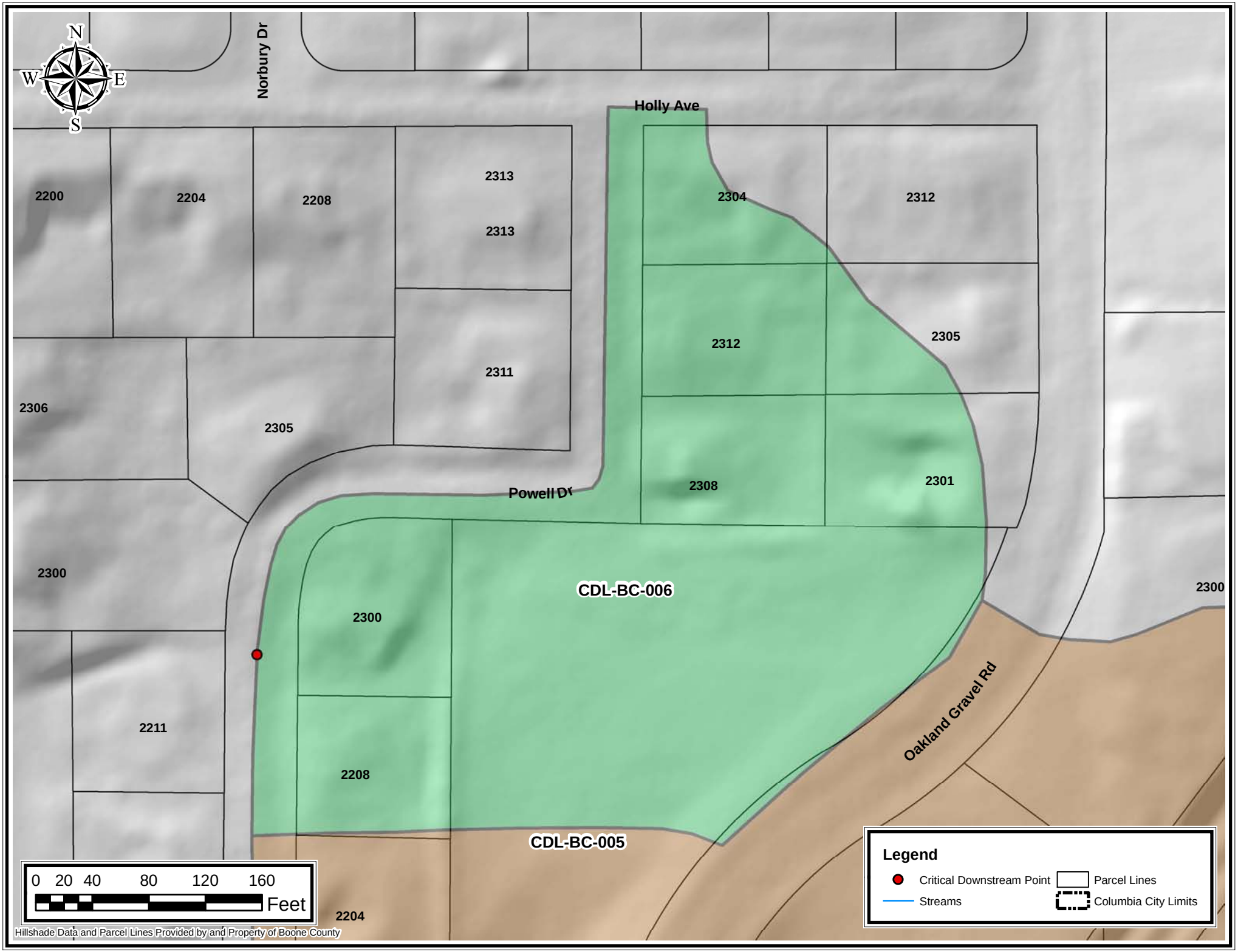
N
W
E
S
Norbury Dr
Holly Ave
Powell Dr
Oakland Gravel Rd
2200
2204
2208
2313
2313
2311
2306
2305
2304
2312
2312
2305
2308
2301
2300
2300
2300
2211
2208
2204
CDL-BC-006
CDL-BC-005
0 20 40 80 120 160
Feet
Hillshade Data and Parcel Lines Provided by and Property of Boone County
Legend
Critical Downstream Point
Parcel Lines
Streams
Columbia City Limits

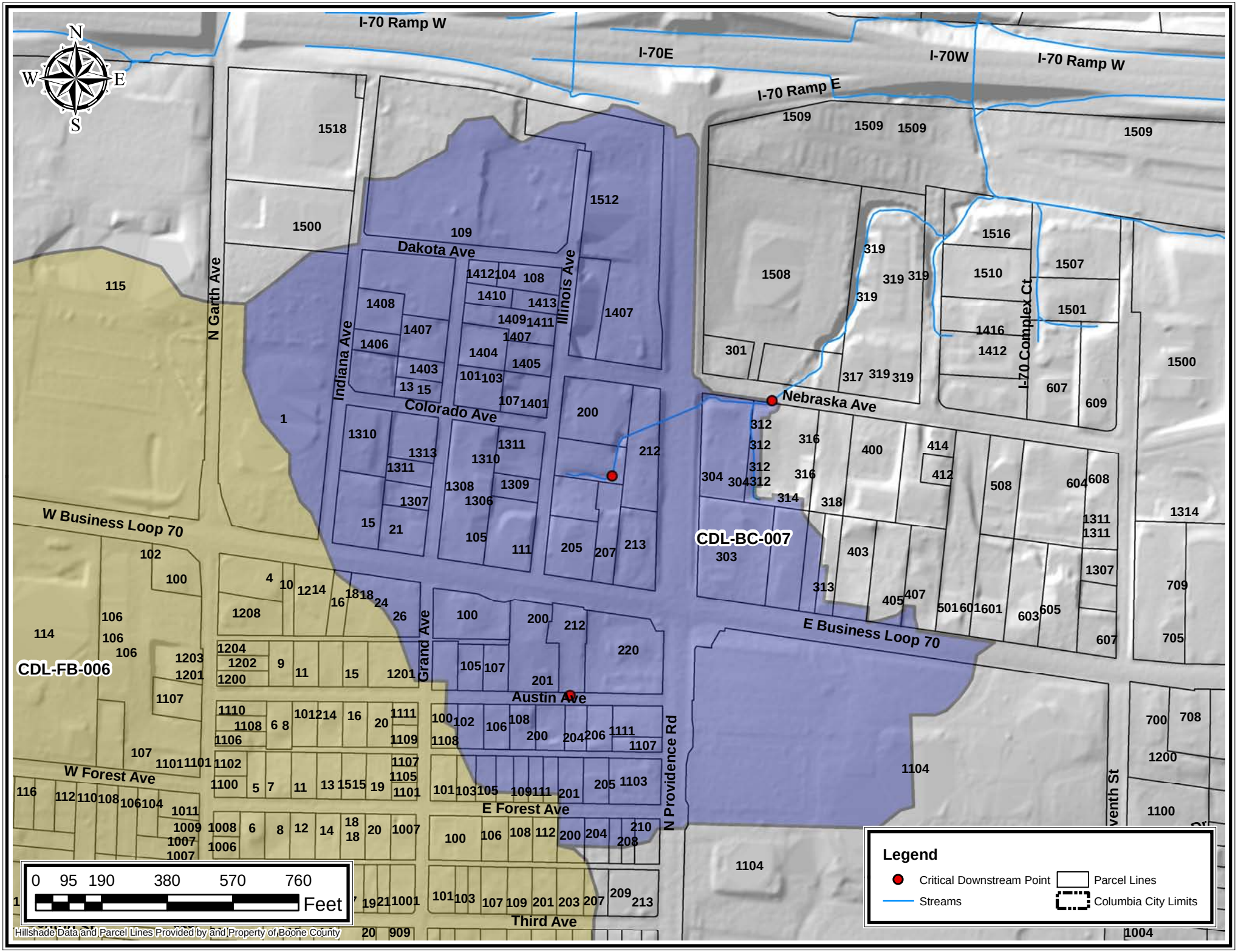
N
S
E
W
I-70 Ramp W
I-70E
I-70W
I-70 Ramp W
I-70 Ramp E
Dakota Ave
Colorado Ave
Nebraska Ave
Austin Ave
Third Ave
E Forest Ave
W Forest Ave
W Business Loop 70
E Business Loop 70
N Garth Ave
Indiana Ave
Illinois Ave
Grand Ave
N Providence Rd
I-70 Complex Ct
CDL-BC-007
CDL-FB-006
Legend
Critical Downstream Point
Streams
Parcel Lines
Columbia City Limits
0 95 190 380 570 760
Feet
Hillshade Data and Parcel Lines Provided by and Property of Boone County

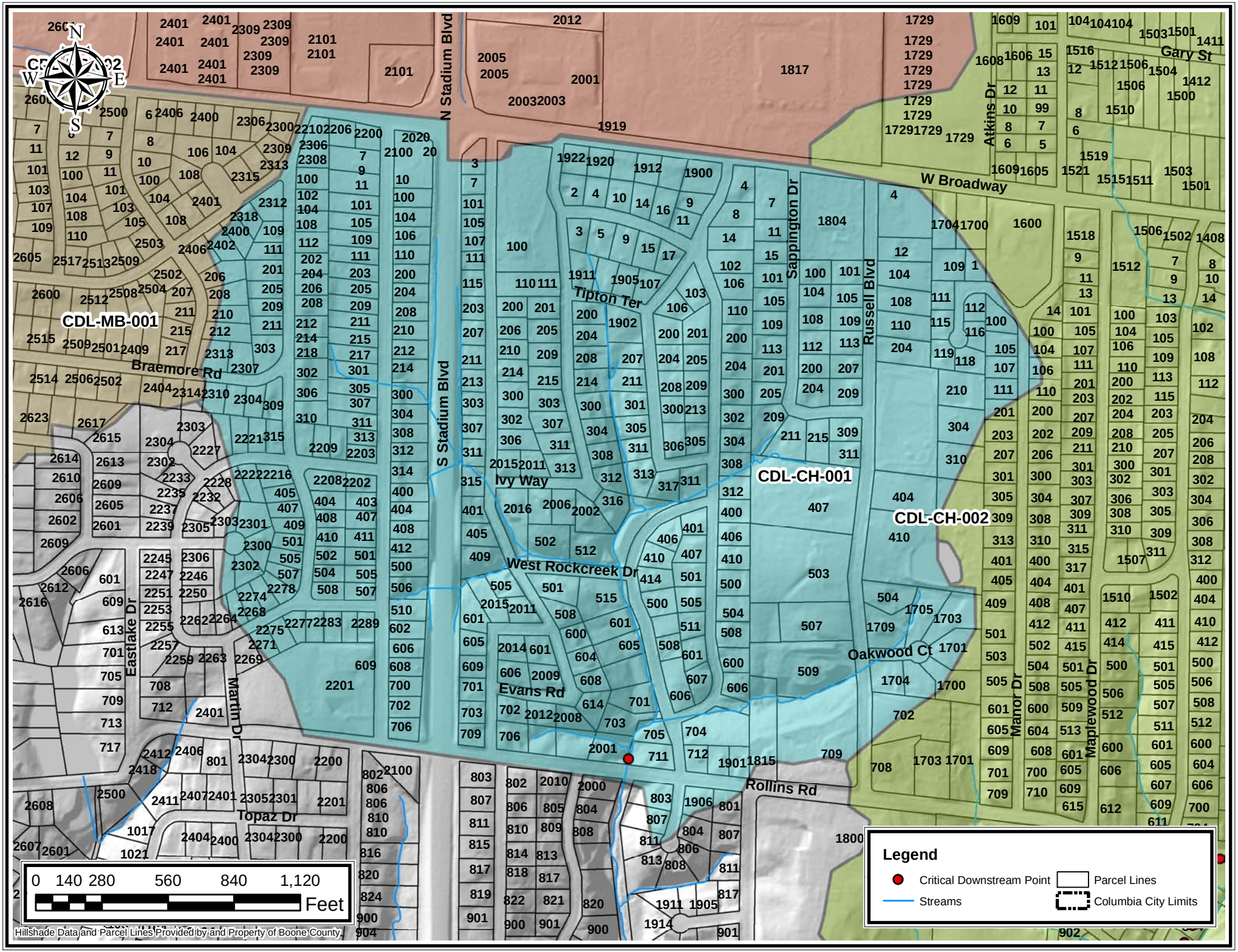
CDL-MB-001
CDL-CH-001
CDL-CH-002
N Stadium Blvd
S Stadium Blvd
W Broadway
Gary St
Atkins Dr
Sappington Dr
Russell Blvd
Tipton Ter
Ivy Way
West Rockcreek Dr
Braemore Rd
Eastlake Dr
Martin Dr
Evans Rd
Topaz Dr
Rollins Rd
Oakwood Ct
Manor Dr
Maplewood Dr
Legend
Critical Downstream Point
Parcel Lines
Streams
Columbia City Limits
0 140 280 560 840 1,120
Feet
Hillshade Data and Parcel Lines Provided by and Property of Boone County.

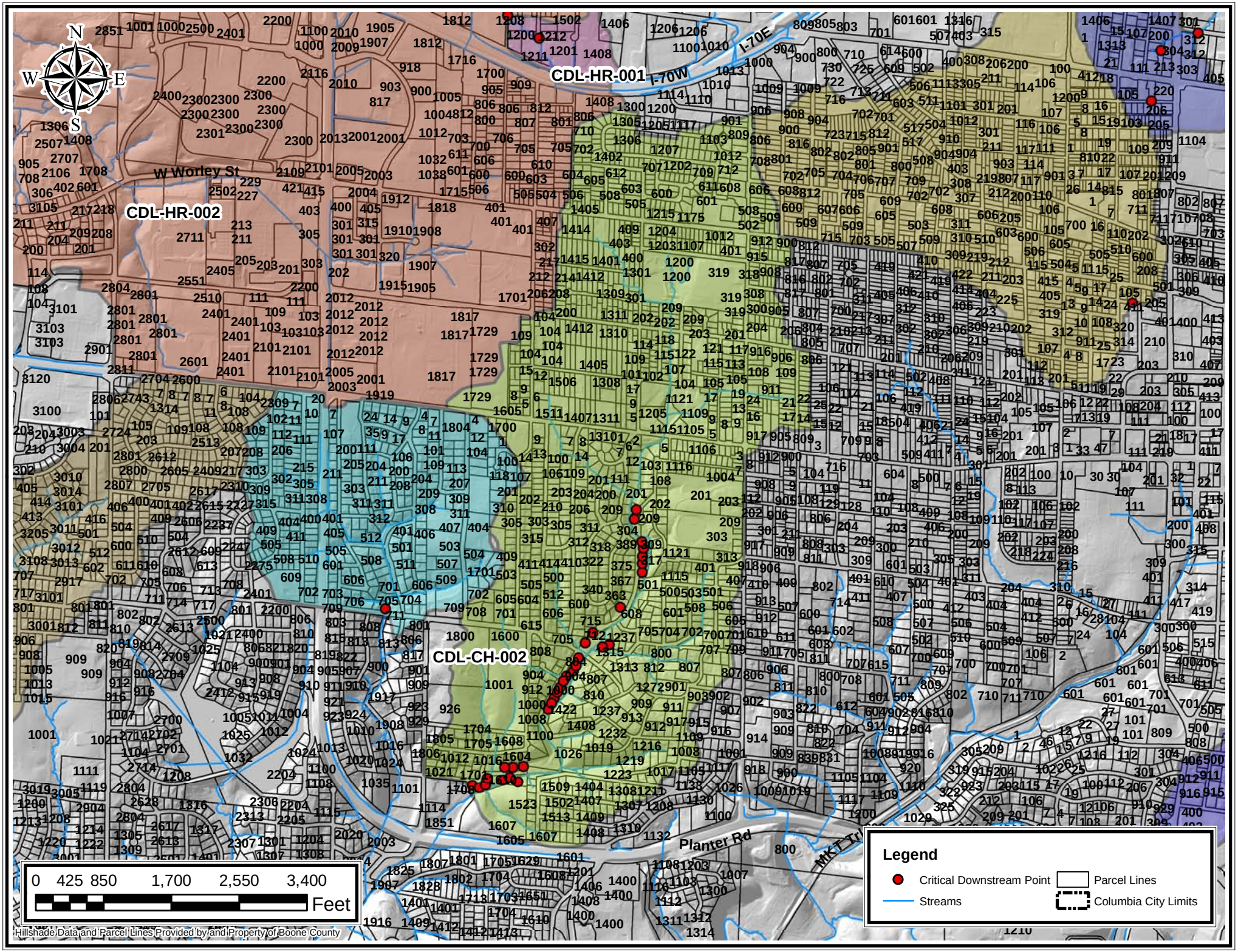
N
W
E
S
CDL-HR-001
CDL-HR-002
CDL-CH-002
I-70E
I-70W
W Worley St
Planter Rd
MKT Tr
0 425 850 1,700 2,550 3,400
Feet
Legend
Critical Downstream Point
Parcel Lines
Streams
Columbia City Limits
Hillshade Data and Parcel Lines Provided by and Property of Boone County

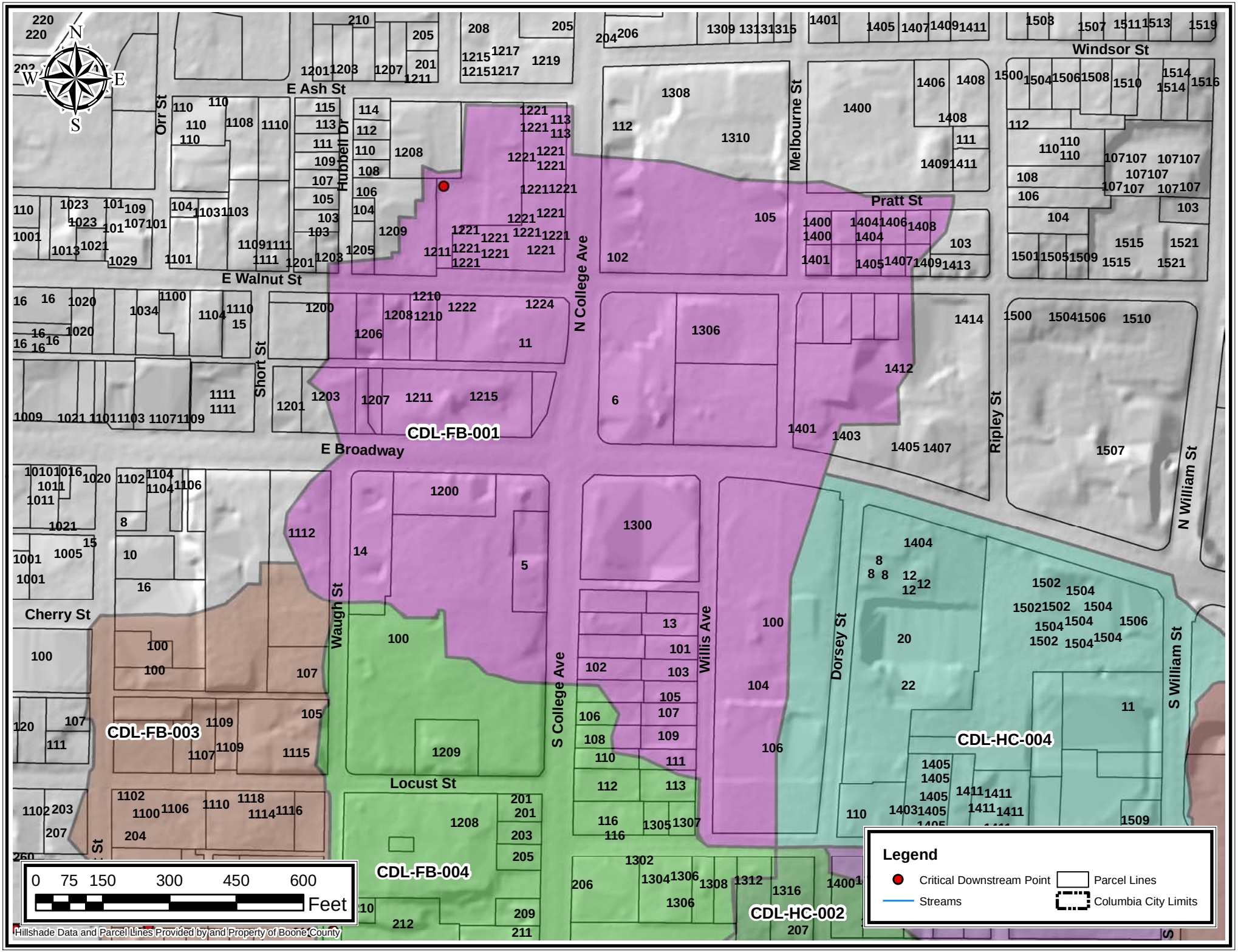
N
S
E
W
E Ash St
Orr St
Hubbell Dr
E Walnut St
Short St
E Broadway
N College Ave
Melbourne St
Windsor St
Pratt St
Ripley St
N William St
S William St
Cherry St
Waugh St
Willis Ave
S College Ave
Dorsey St
Locust St
CDL-FB-001
CDL-FB-003
CDL-FB-004
CDL-HC-004
CDL-HC-002
0 75 150 300 450 600
Feet
Legend
Critical Downstream Point
Streams
Parcel Lines
Columbia City Limits
Hillshade Data and Parcel Lines Provided by and Property of Boone County

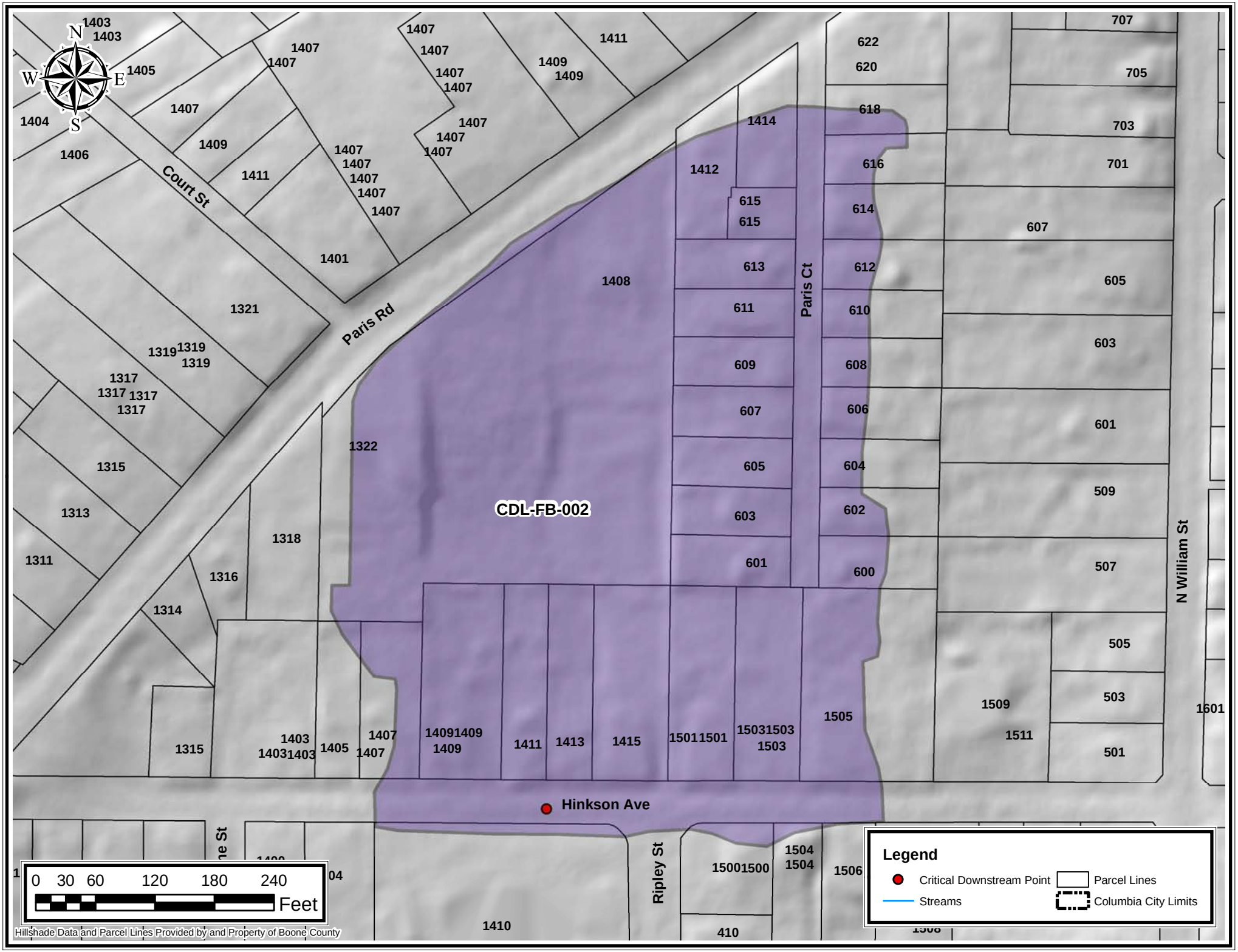
N
S
E
W
Court St
Paris Rd
Paris Ct
N William St
Ripley St
Hinkson Ave
CDL-FB-002
1403
1403
1405
1404
1406
1407
1409
1411
1401
1321
1319
1317
1315
1313
1311
1322
1318
1316
1314
1408
1412
1414
1409
1411
1413
1415
1505
1509
1511
1601
707
705
703
701
607
605
603
601
509
507
505
503
501
622
620
618
616
614
612
610
608
606
604
602
600
615
613
611
609
607
605
603
601
1504
1506
1410
410
0 30 60 120 180 240
Feet
Hillshade Data and Parcel Lines Provided by and Property of Boone County
Legend
Critical Downstream Point
Parcel Lines
Streams
Columbia City Limits

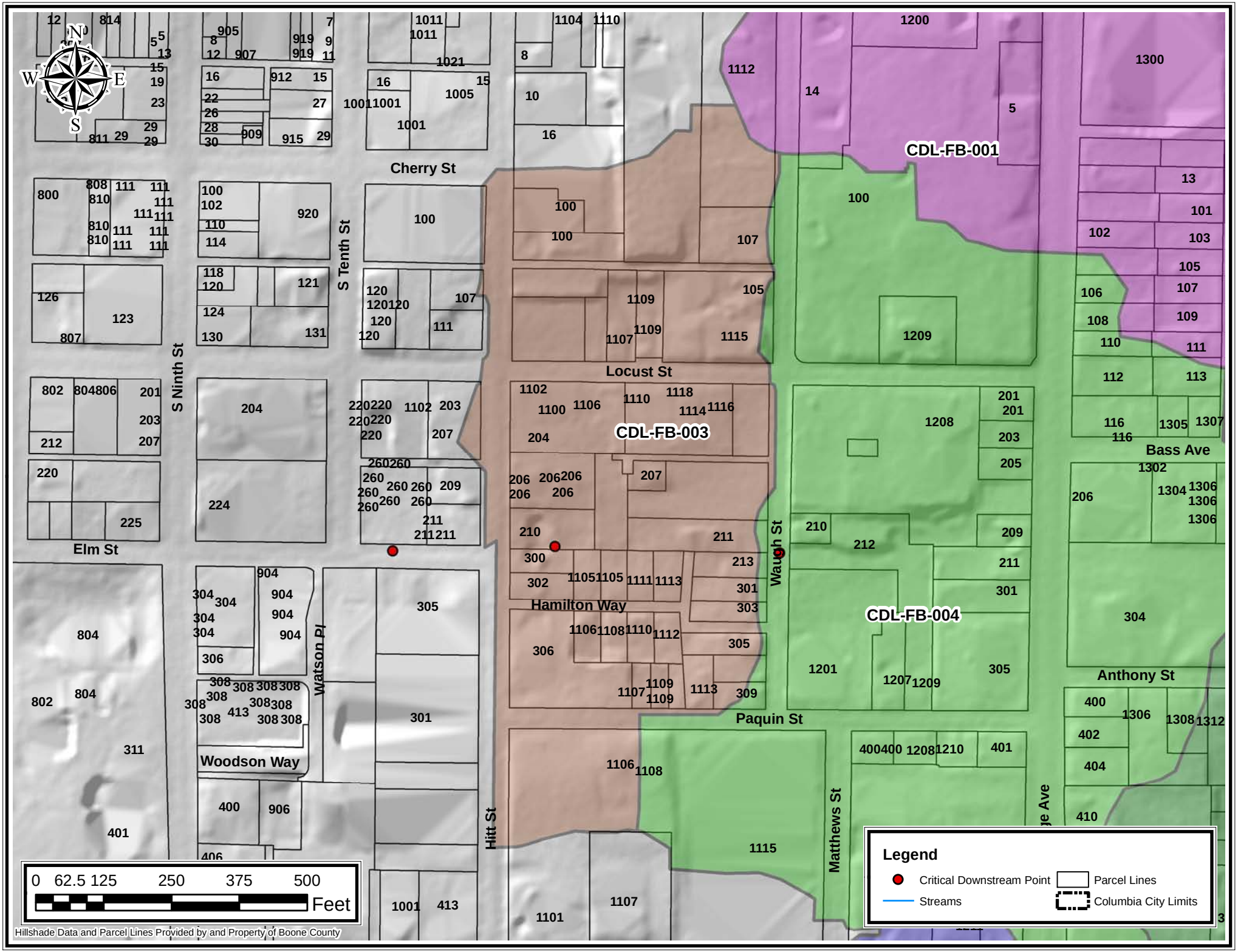
N
S
E
W
CDL-FB-001
CDL-FB-003
CDL-FB-004
Cherry St
S Tenth St
S Ninth St
Locust St
Bass Ave
Elm St
Hamilton Way
Waugh St
Watson Pl
Woodson Way
Hitt St
Paquin St
Matthews St
Anthony St
0 62.5 125 250 375 500
Feet
Legend
Critical Downstream Point
Parcel Lines
Streams
Columbia City Limits
Hillshade Data and Parcel Lines Provided by and Property of Boone County

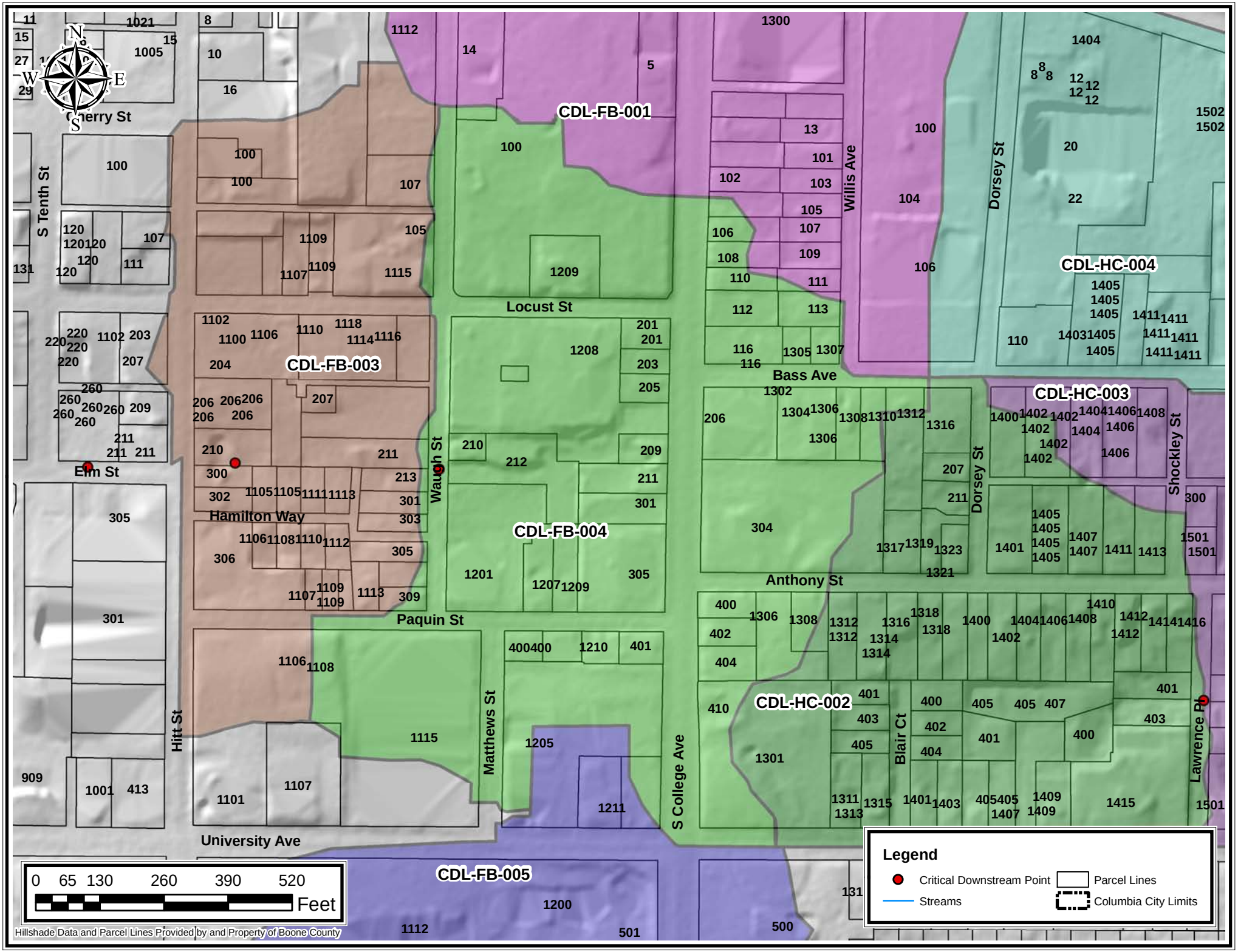
CDL-FB-001
CDL-FB-003
CDL-FB-004
CDL-FB-005
CDL-HC-002
CDL-HC-003
CDL-HC-004
Cherry St
S Tenth St
Locust St
Willis Ave
Dorsey St
Bass Ave
Elm St
Hamilton Way
Waugh St
Paquin St
Anthony St
Shockley St
Hitt St
Matthews St
S College Ave
Blair Ct
Lawrence Pl
University Ave
N
S
E
W
0 65 130 260 390 520
Feet
Hillshade Data and Parcel Lines Provided by and Property of Boone County
Legend
Critical Downstream Point
Parcel Lines
Streams
Columbia City Limits

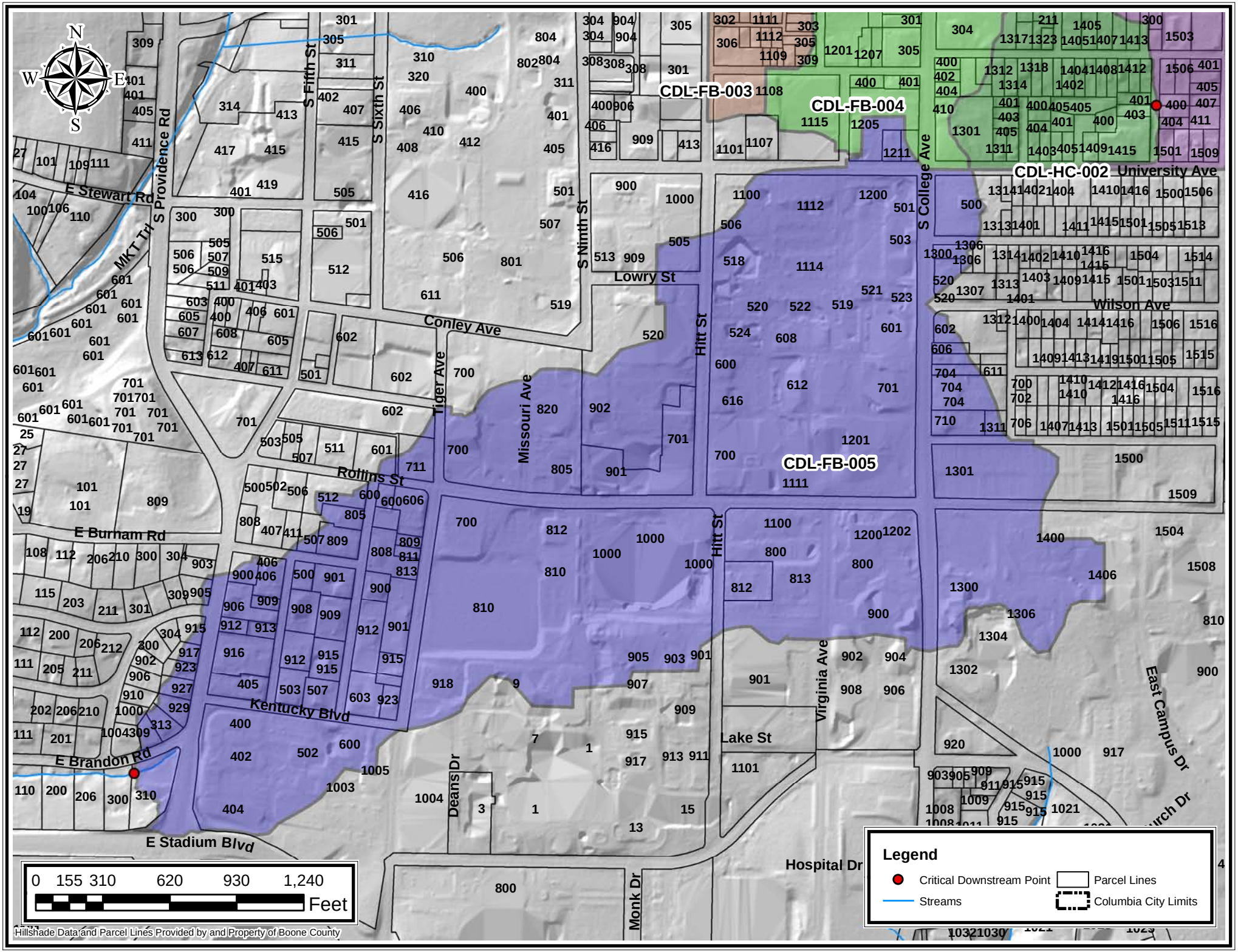
N
S
E
W
CDL-FB-003
CDL-FB-004
CDL-HC-002
CDL-FB-005
E Stewart Rd
S Providence Rd
MKT Trl
S Fifth St
S Sixth St
S Ninth St
S College Ave
University Ave
Lowry St
Conley Ave
Tiger Ave
Missouri Ave
Hitt St
Wilson Ave
Rollins St
E Burnam Rd
Kentucky Blvd
E Brandon Rd
E Stadium Blvd
Deans Dr
Lake St
Virginia Ave
East Campus Dr
Hospital Dr
Monk Dr
0 155 310 620 930 1,240
Feet
Legend
Critical Downstream Point
Streams
Parcel Lines
Columbia City Limits
Hillshade Data and Parcel Lines Provided by and Property of Boone County

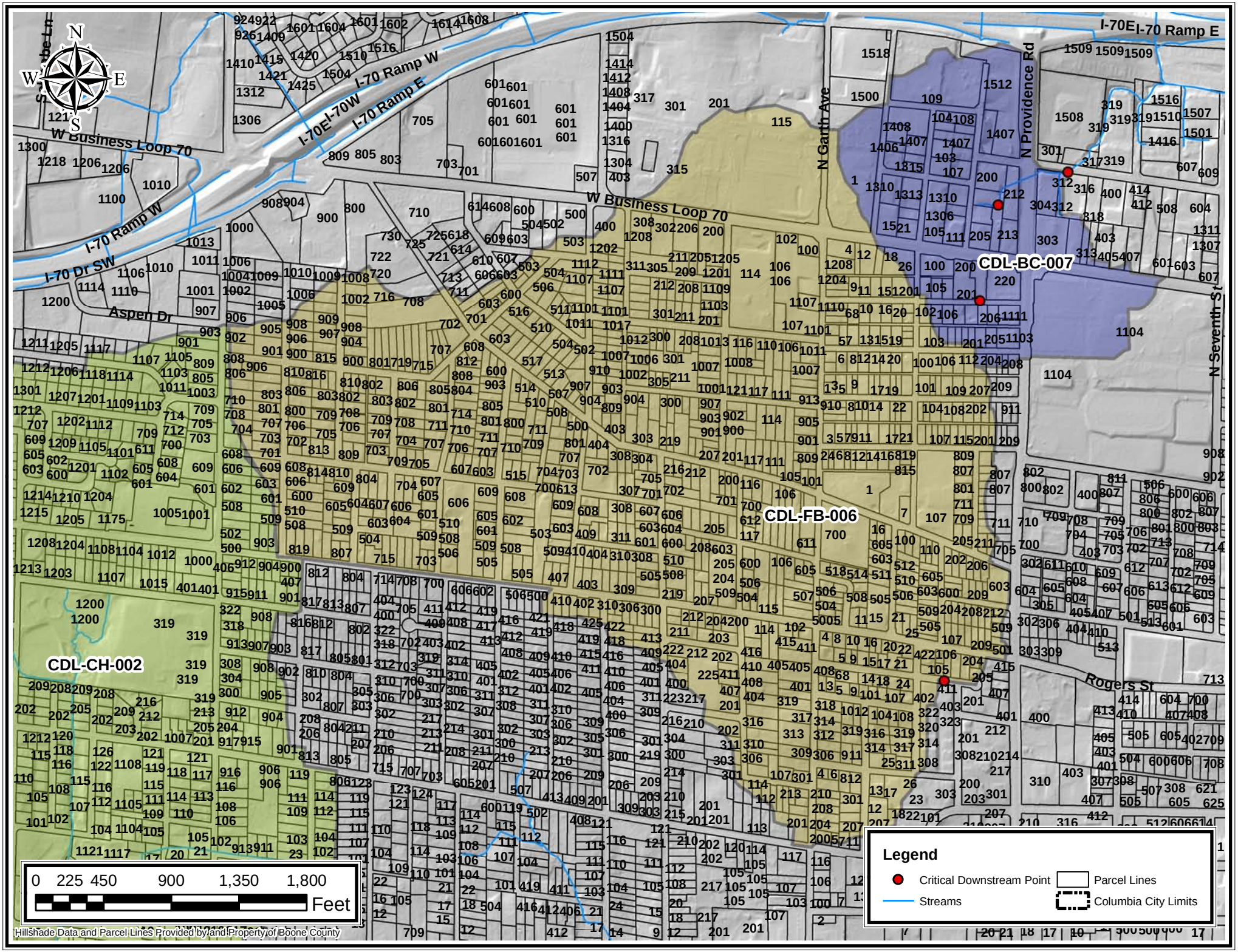
N
S
E
W
W Business Loop 70
I-70 Ramp W
I-70 Ramp E
I-70E
I-70W
I-70 Dr SW
Aspen Dr
N Garth Ave
N Providence Rd
N Seventh St
Rogers St
CDL-BC-007
CDL-FB-006
CDL-CH-002
0 225 450 900 1,350 1,800
Feet
Legend
Critical Downstream Point
Streams
Parcel Lines
Columbia City Limits
Hillshade Data and Parcel Lines Provided by and Property of Boone County

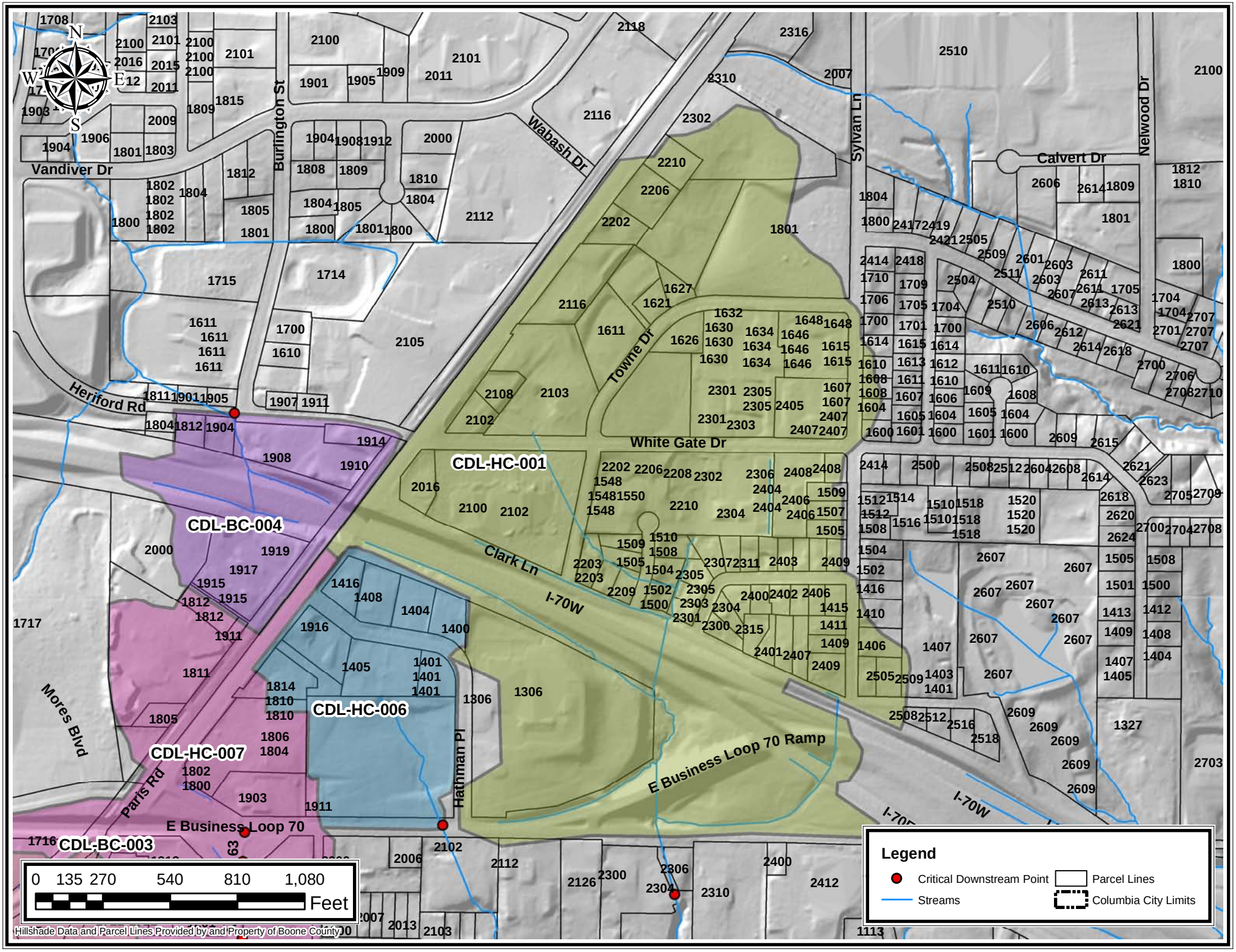
N
S
E
W
Vandiver Dr
Burlington St
Wabash Dr
Sylvan Ln
Calvert Dr
Nelwood Dr
Towne Dr
White Gate Dr
Clark Ln
I-70W
Hathman Pl
E Business Loop 70 Ramp
E Business Loop 70
Heriford Rd
Mores Blvd
Paris Rd
CDL-HC-001
CDL-BC-004
CDL-HC-006
CDL-HC-007
CDL-BC-003
0 135 270 540 810 1,080
Feet
Legend
Critical Downstream Point
Parcel Lines
Streams
Columbia City Limits
Hillshade Data and Parcel Lines Provided by and Property of Boone County

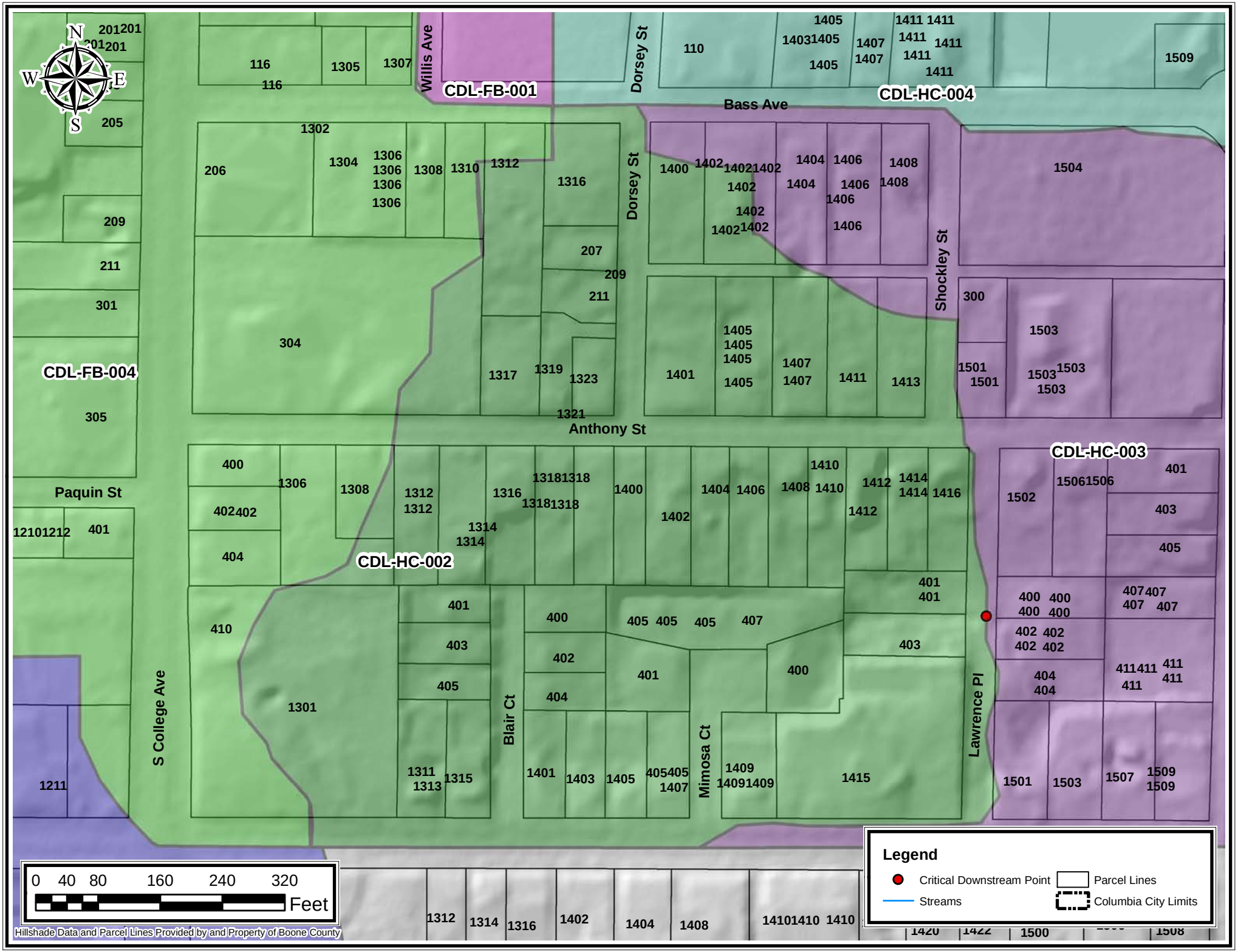
N
W
E
S
CDL-FB-001
CDL-FB-004
CDL-HC-002
CDL-HC-003
CDL-HC-004
Willis Ave
Dorsey St
Bass Ave
Shockley St
Anthony St
Paquin St
S College Ave
Blair Ct
Mimosa Ct
Lawrence Pl
Legend
Critical Downstream Point
Parcel Lines
Streams
Columbia City Limits
0 40 80 160 240 320
Feet
Hillshade Data and Parcel Lines Provided by and Property of Boone County

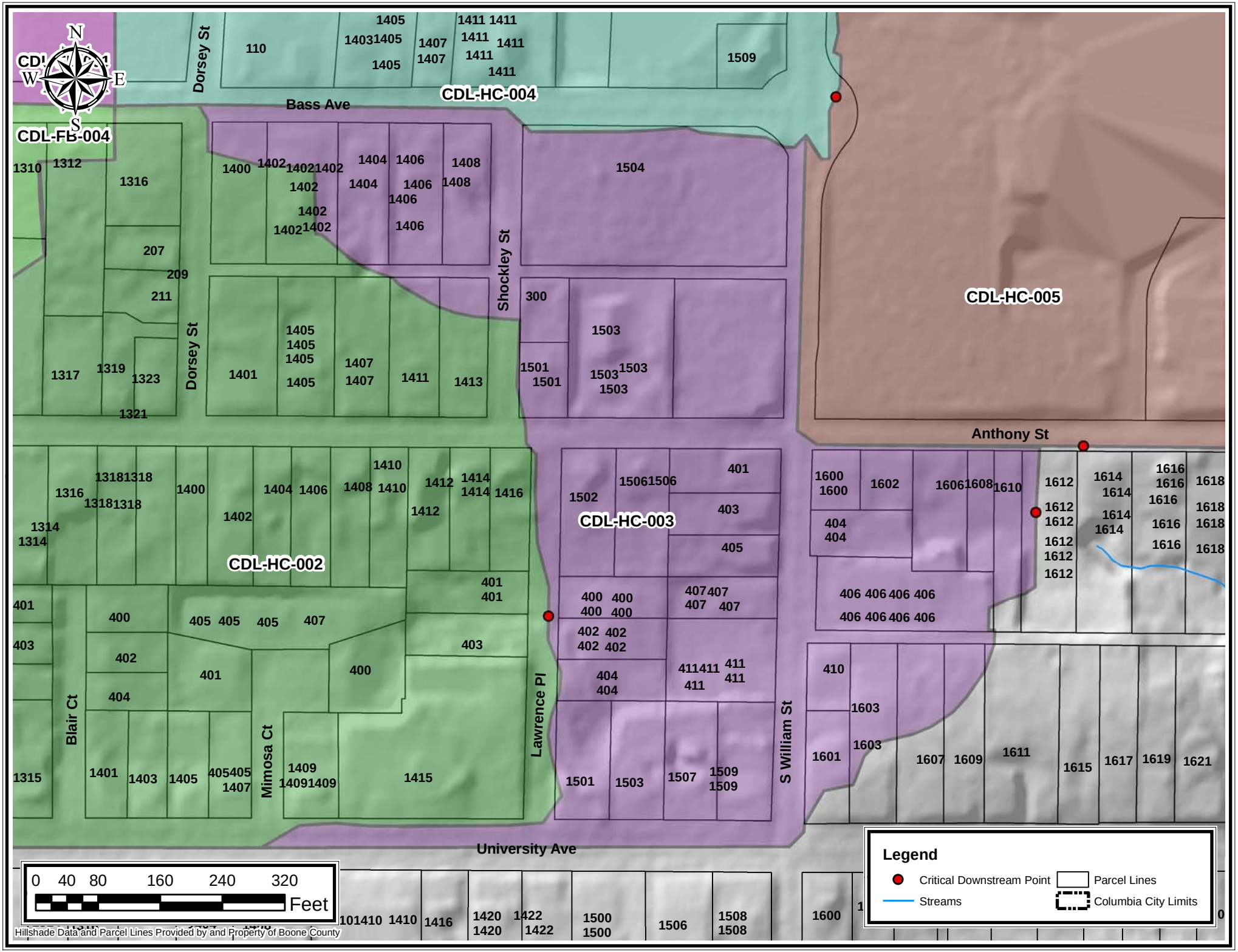
N
W
E
S
CDL-FB-004
CDL-HC-004
CDL-HC-005
CDL-HC-003
CDL-HC-002
Bass Ave
Dorsey St
Shockley St
Anthony St
University Ave
Blair Ct
Mimosa Ct
Lawrence Pl
S William St
Legend
Critical Downstream Point
Parcel Lines
Streams
Columbia City Limits
0 40 80 160 240 320
Feet
Hillshade Data and Parcel Lines Provided by and Property of Boone County

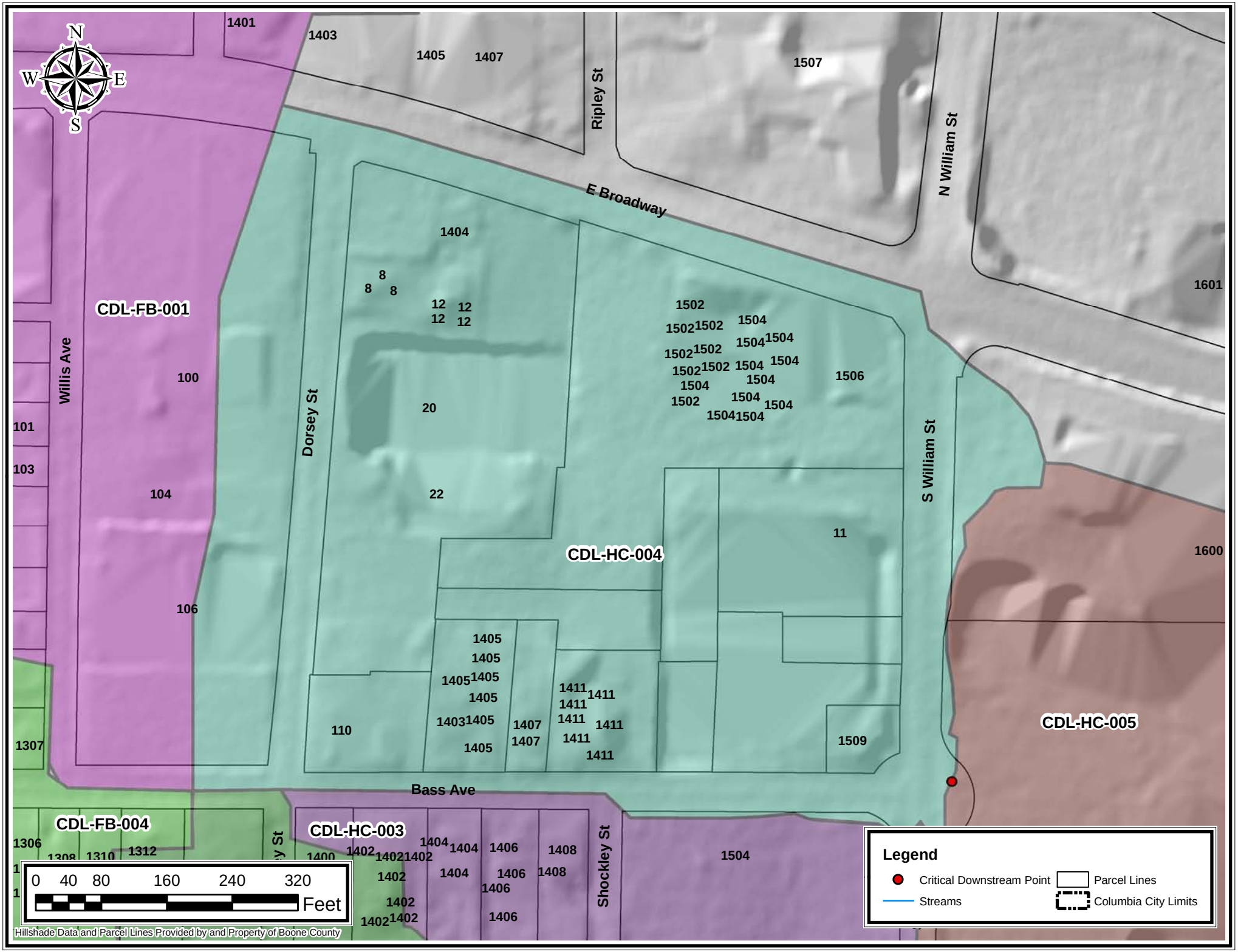
N
W
E
S
CDL-FB-001
CDL-HC-004
CDL-HC-005
CDL-FB-004
CDL-HC-003
E Broadway
Ripley St
N William St
S William St
Willis Ave
Dorsey St
Bass Ave
Shockley St
1401
1403
1405
1407
1507
1601
1404
8
12
1502
1504
1506
100
101
103
104
106
20
22
11
1600
1405
1411
1403
1407
110
1509
1307
1306
1308
1310
1312
1400
1402
1406
1408
0 40 80 160 240 320
Feet
Hillshade Data and Parcel Lines Provided by and Property of Boone County
Legend
Critical Downstream Point
Parcel Lines
Streams
Columbia City Limits

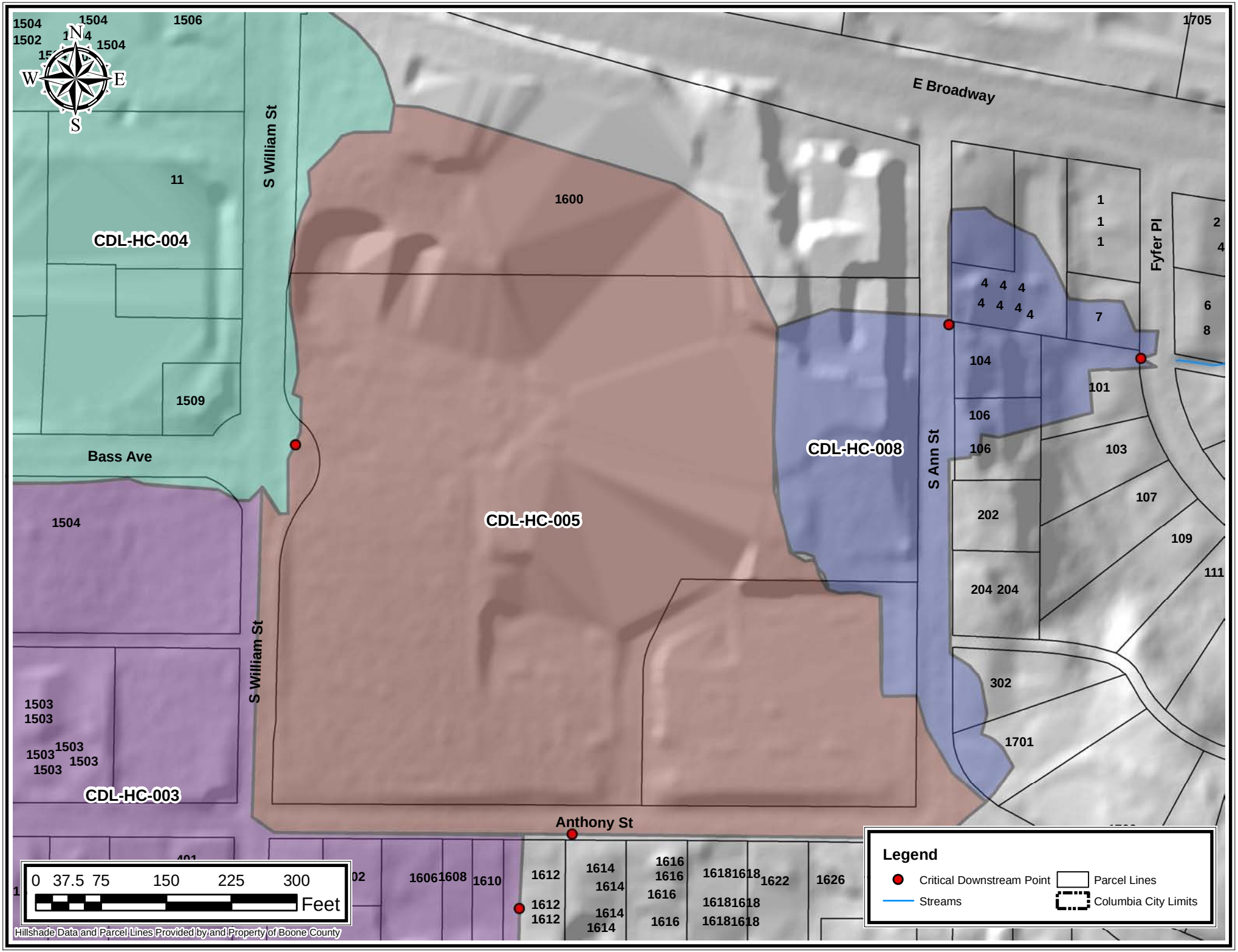
N
S
E
W
E Broadway
S William St
Bass Ave
Anthony St
S Ann St
Fyfer Pl
CDL-HC-004
CDL-HC-005
CDL-HC-008
CDL-HC-003
1504
1502
1506
11
1509
1600
1705
1
2
4
6
8
7
104
101
106
103
107
109
111
202
204
302
1701
1503
1612
1614
1616
1618
1622
1626
1608
1610
0 37.5 75 150 225 300
Feet
Legend
Critical Downstream Point
Parcel Lines
Streams
Columbia City Limits
Hillshade Data and Parcel Lines Provided by and Property of Boone County

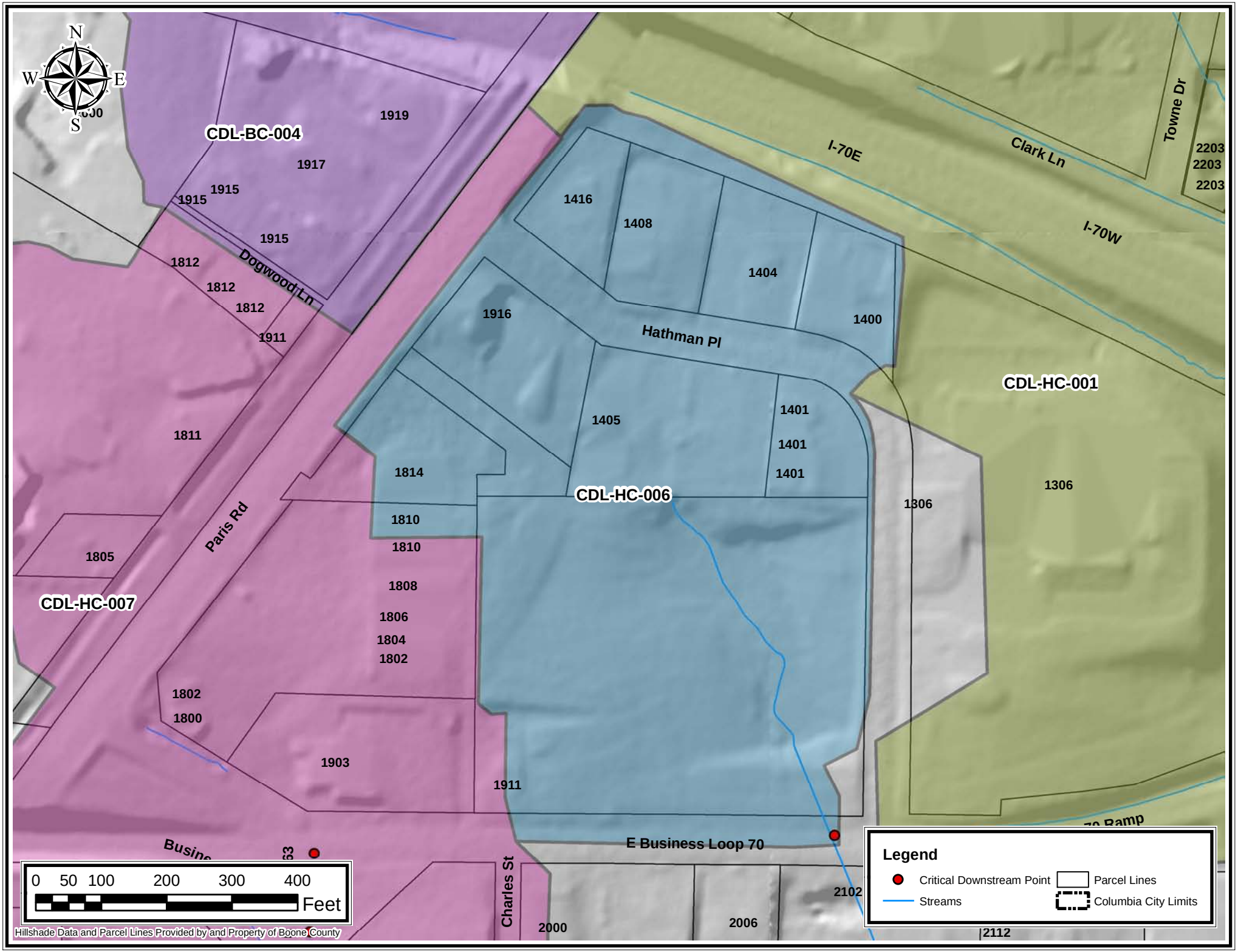
N
W
E
S
CDL-BC-004
1919
1917
1915
1915
1915
1812
1812
1812
1911
Dogwood Ln
1811
1805
Paris Rd
CDL-HC-007
1814
1810
1810
1808
1806
1804
1802
1802
1800
1903
1911
1916
1416
1408
1404
1400
Hathman Pl
1405
1401
1401
1401
CDL-HC-006
1306
1306
CDL-HC-001
I-70E
Clark Ln
I-70W
Towne Dr
2203
2203
2203
E Business Loop 70
Charles St
2000
2006
2102
2112
0 50 100 200 300 400
Feet
Legend
Critical Downstream Point
Parcel Lines
Streams
Columbia City Limits
Hillshade Data and Parcel Lines Provided by and Property of Boone County

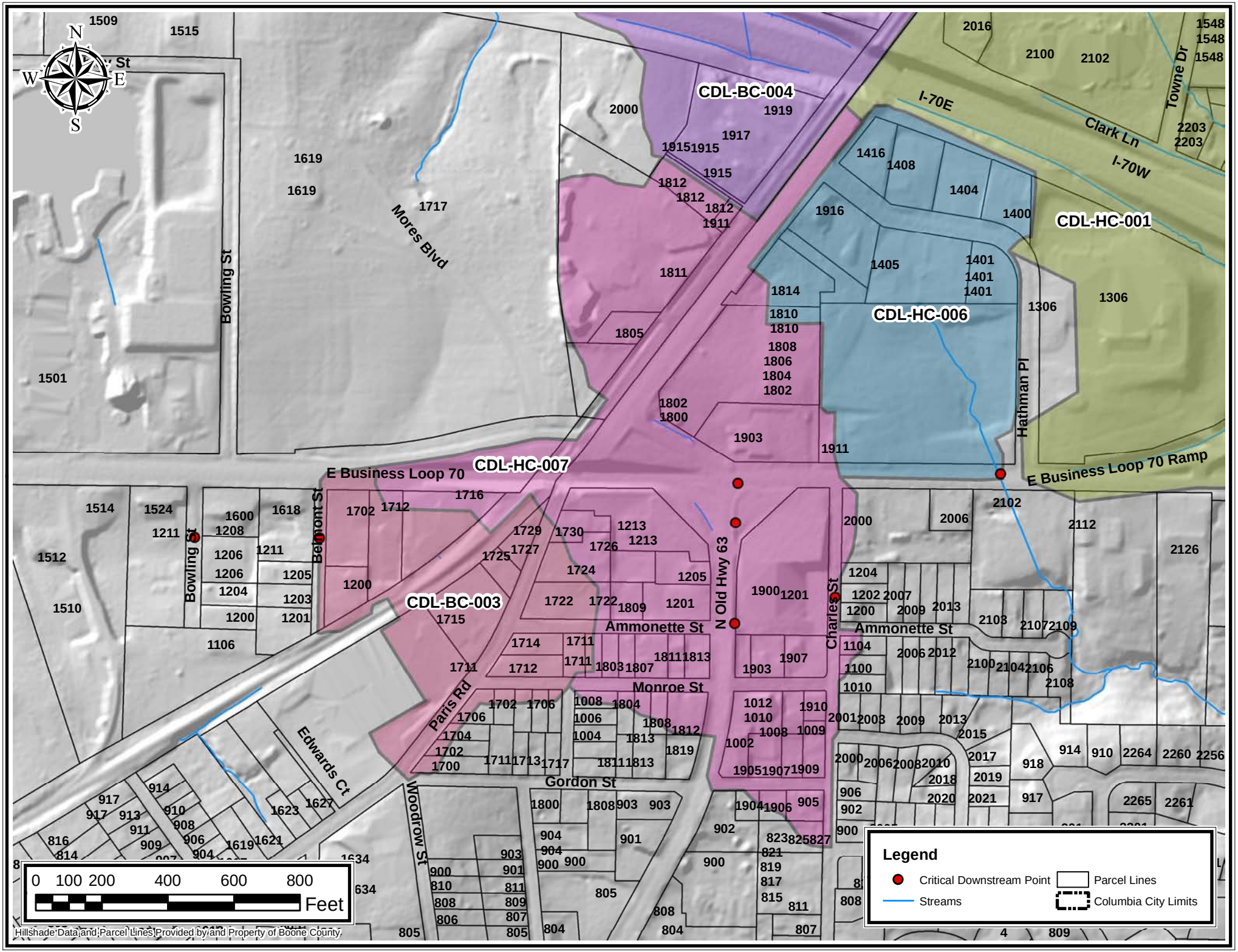
N
S
E
W
CDL-BC-004
CDL-HC-001
CDL-HC-006
CDL-HC-007
CDL-BC-003
I-70E
I-70W
Clark Ln
Towne Dr
Mores Blvd
Bowling St
Belmont St
E Business Loop 70
E Business Loop 70 Ramp
Hathman Pl
N Old Hwy 63
Charles St
Ammonette St
Monroe St
Gordon St
Paris Rd
Edwards Ct
Woodrow St
Legend
Critical Downstream Point
Streams
Parcel Lines
Columbia City Limits
0 100 200 400 600 800
Feet
Hillshade Data and Parcel Lines Provided by and Property of Boone County.

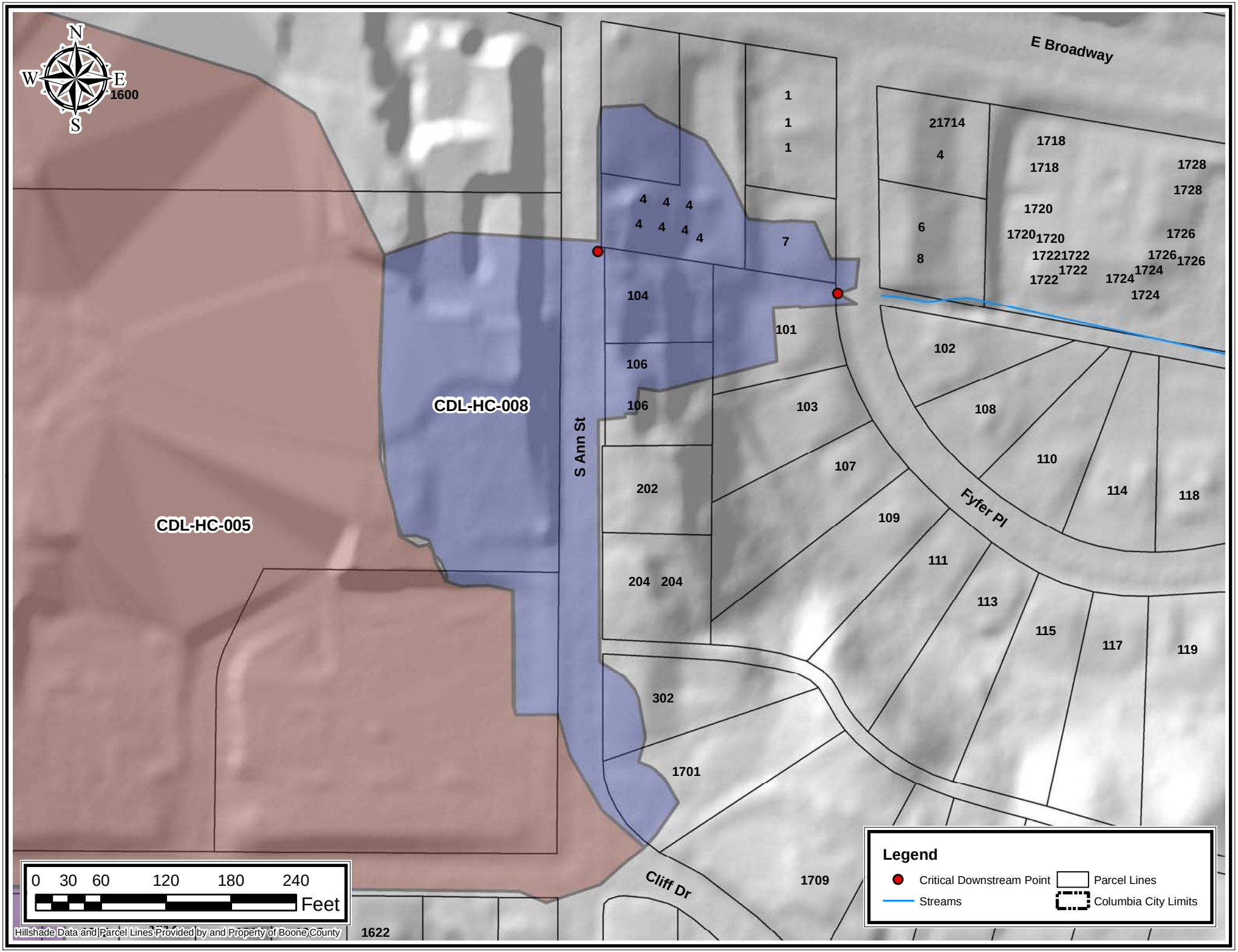
N
W
E
S
1600
E Broadway
S Ann St
Fyfer Pl
Cliff Dr
CDL-HC-008
CDL-HC-005
1
1
1
21714
4
1718
1718
1728
1728
4 4 4
4 4 4 4
7
6
8
1720
1720
1720
1726
17221722
1722
1722
1726
1726
1724
1724
1724
104
101
102
106
106
103
108
107
110
202
114
118
109
111
204 204
113
115
117
119
302
1701
1709
1622
0 30 60 120 180 240
Feet
Hillshade Data and Parcel Lines Provided by and Property of Boone County
Legend
Critical Downstream Point
Parcel Lines
Streams
Columbia City Limits

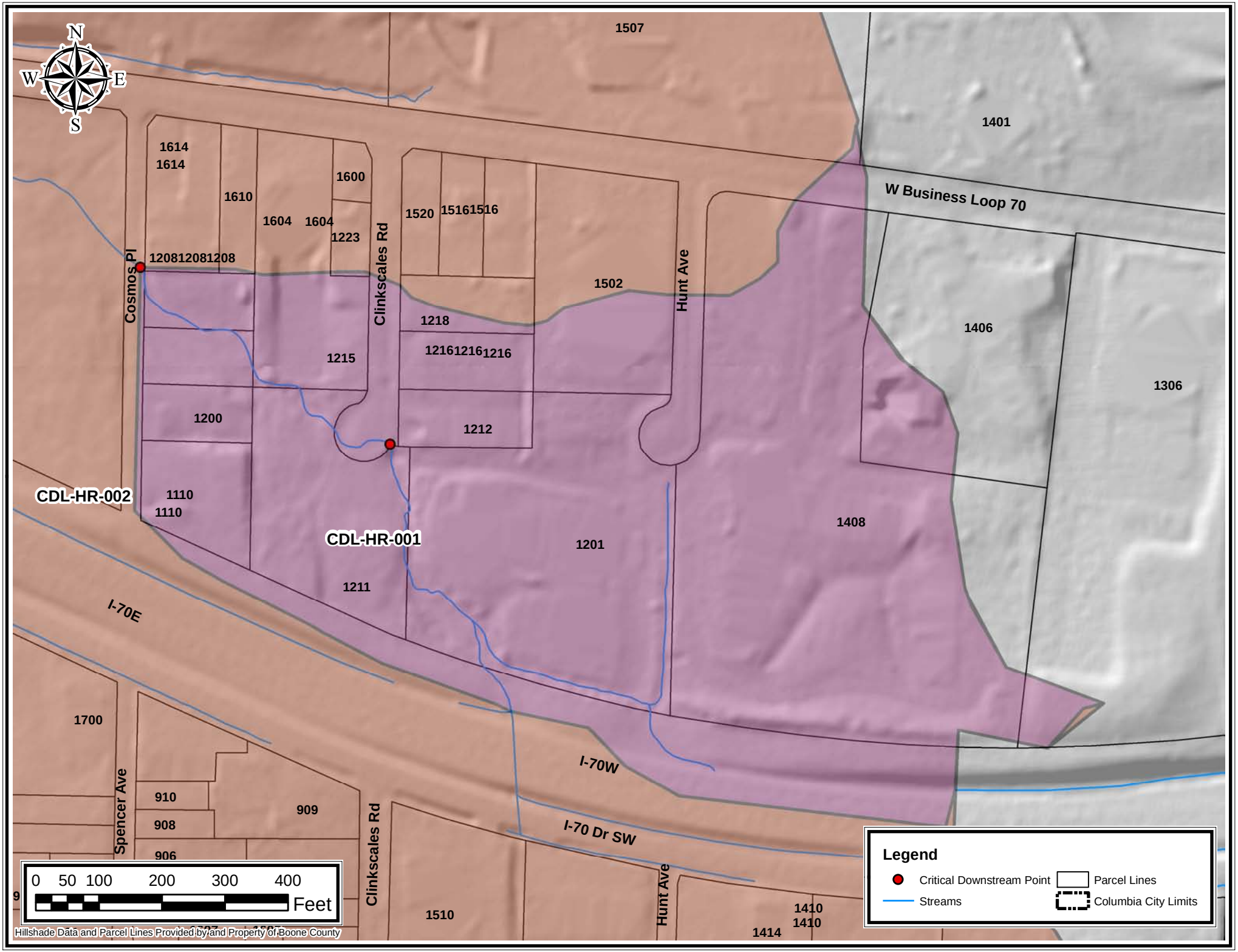
N
W
E
S
1507
1401
1614
1614
1610
1600
1604
1604
1223
1520
15161516
W Business Loop 70
120812081208
Cosmos Pl
Clinkscales Rd
1502
Hunt Ave
1218
1406
1215
12161216
1216
1306
1200
1212
CDL-HR-002
1110
1110
CDL-HR-001
1201
1408
1211
I-70E
1700
I-70W
Spencer Ave
910
909
908
906
Clinkscales Rd
I-70 Dr SW
Hunt Ave
1510
1410
1410
1414
0 50 100 200 300 400
Feet
Hillshade Data and Parcel Lines Provided by and Property of Boone County
Legend
Critical Downstream Point
Parcel Lines
Streams
Columbia City Limits

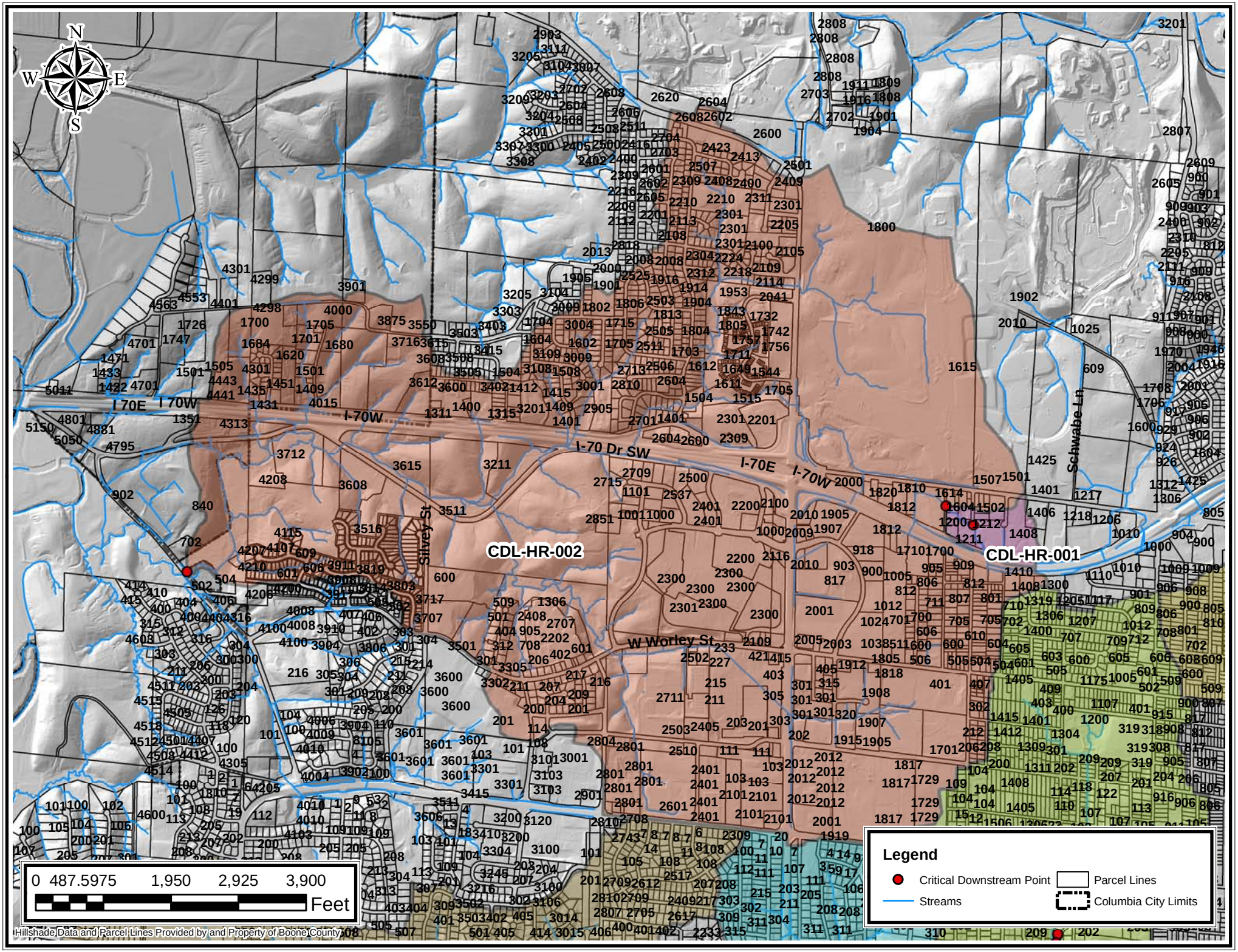
N
S
E
W
CDL-HR-002
CDL-HR-001
I-70W
I-70E
I-70 Dr SW
W Worley St
Silvey St
Schwabe Ln
Legend
Critical Downstream Point
Parcel Lines
Streams
Columbia City Limits
0 487.5975 1,950 2,925 3,900
Feet
Hillshade Data and Parcel Lines Provided by and Property of Boone County

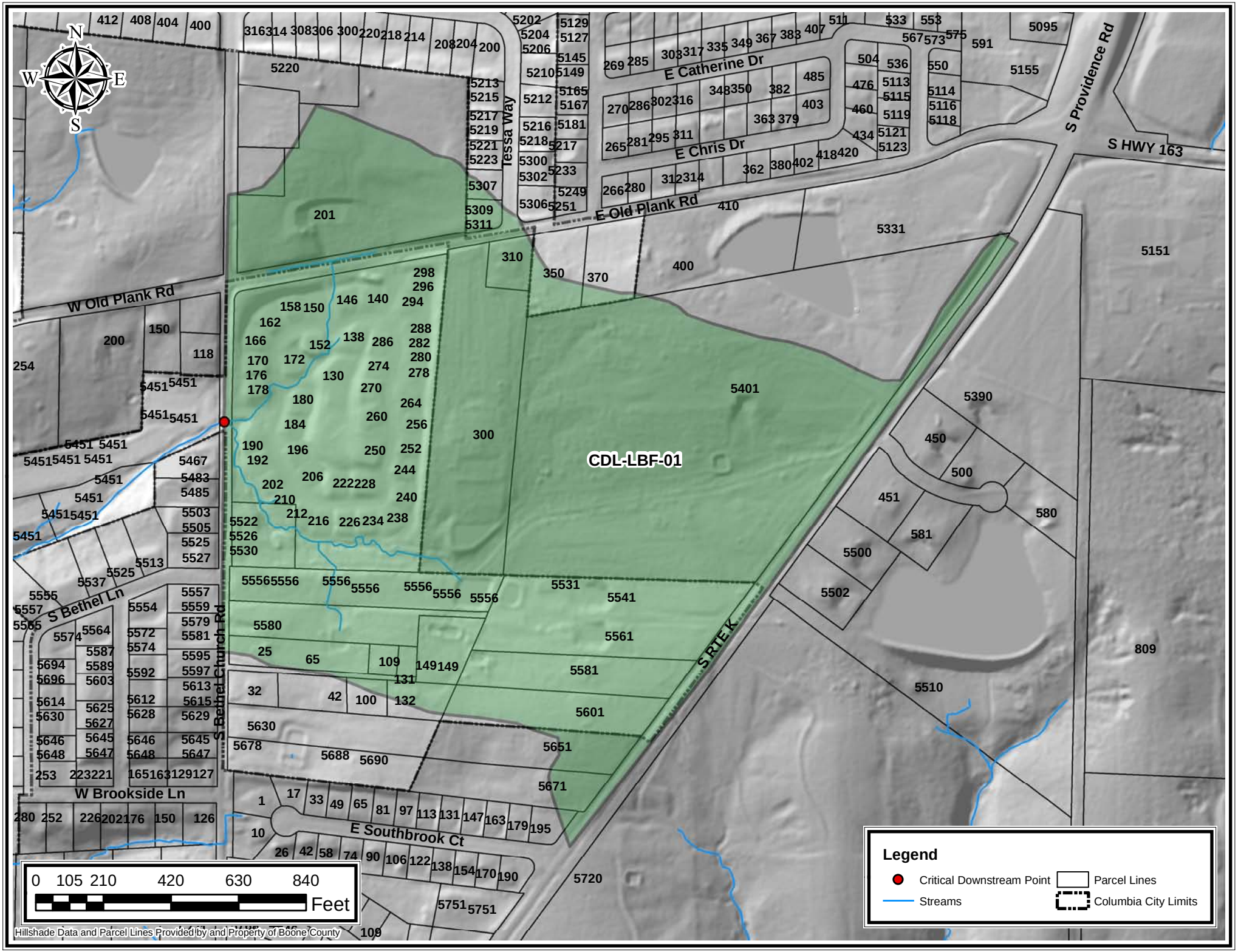
CDL-LBF-01
N
S
E
W
E Catherine Dr
E Chris Dr
E Old Plank Rd
W Old Plank Rd
Tessa Way
S Providence Rd
S HWY 163
S Bethel Ln
S Bethel Church Rd
S RTE K
W Brookside Ln
E Southbrook Ct
0 105 210 420 630 840
Feet
Hillshade Data and Parcel Lines Provided by and Property of Boone County
Legend
Critical Downstream Point
Streams
Parcel Lines
Columbia City Limits

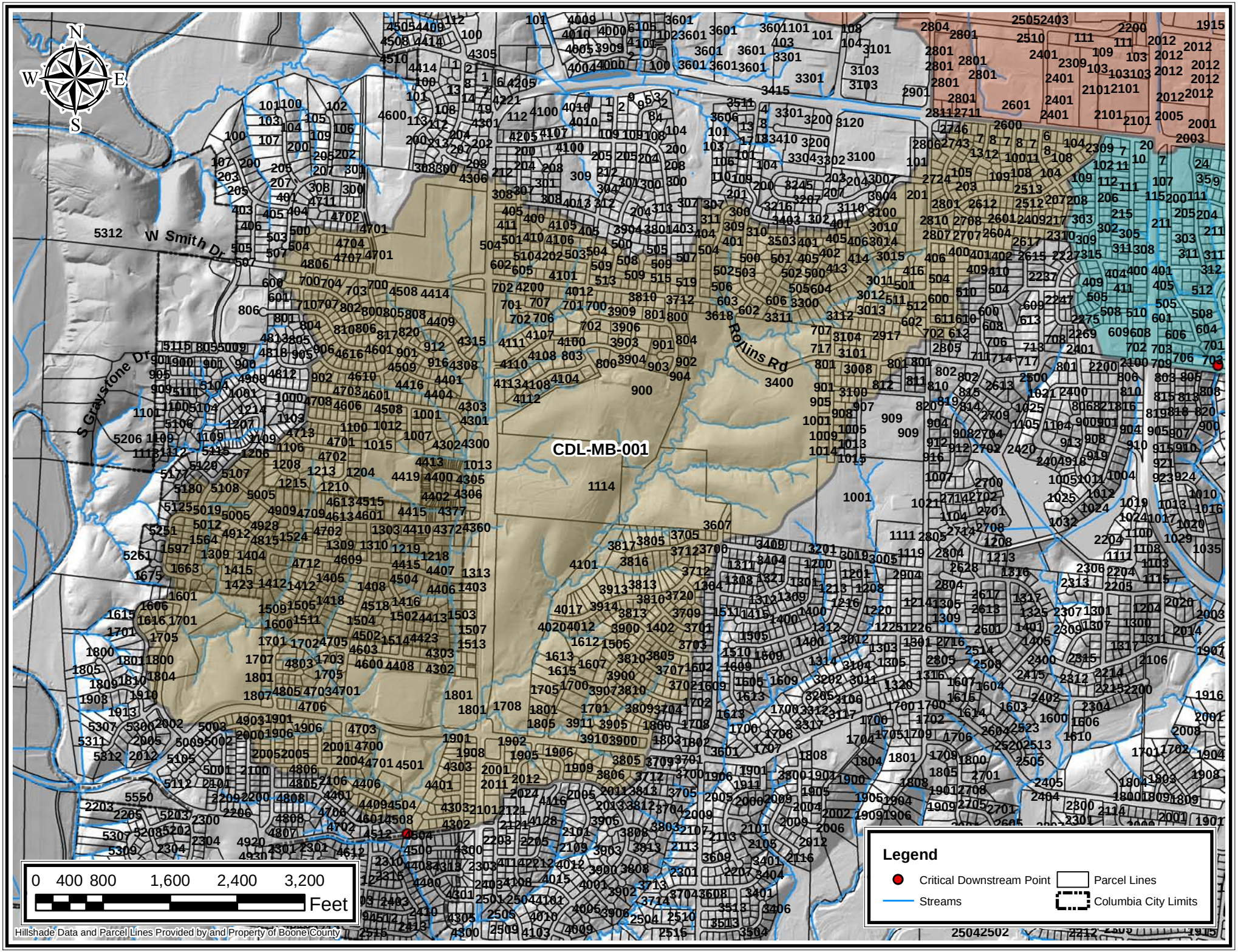
N
S
E
W
W Smith Dr
S Graystone Dr
Rollins Rd
CDL-MB-001
0 400 800 1,600 2,400 3,200
Feet
Legend
Critical Downstream Point
Parcel Lines
Streams
Columbia City Limits
Hillshade Data and Parcel Lines Provided by and Property of Boone County

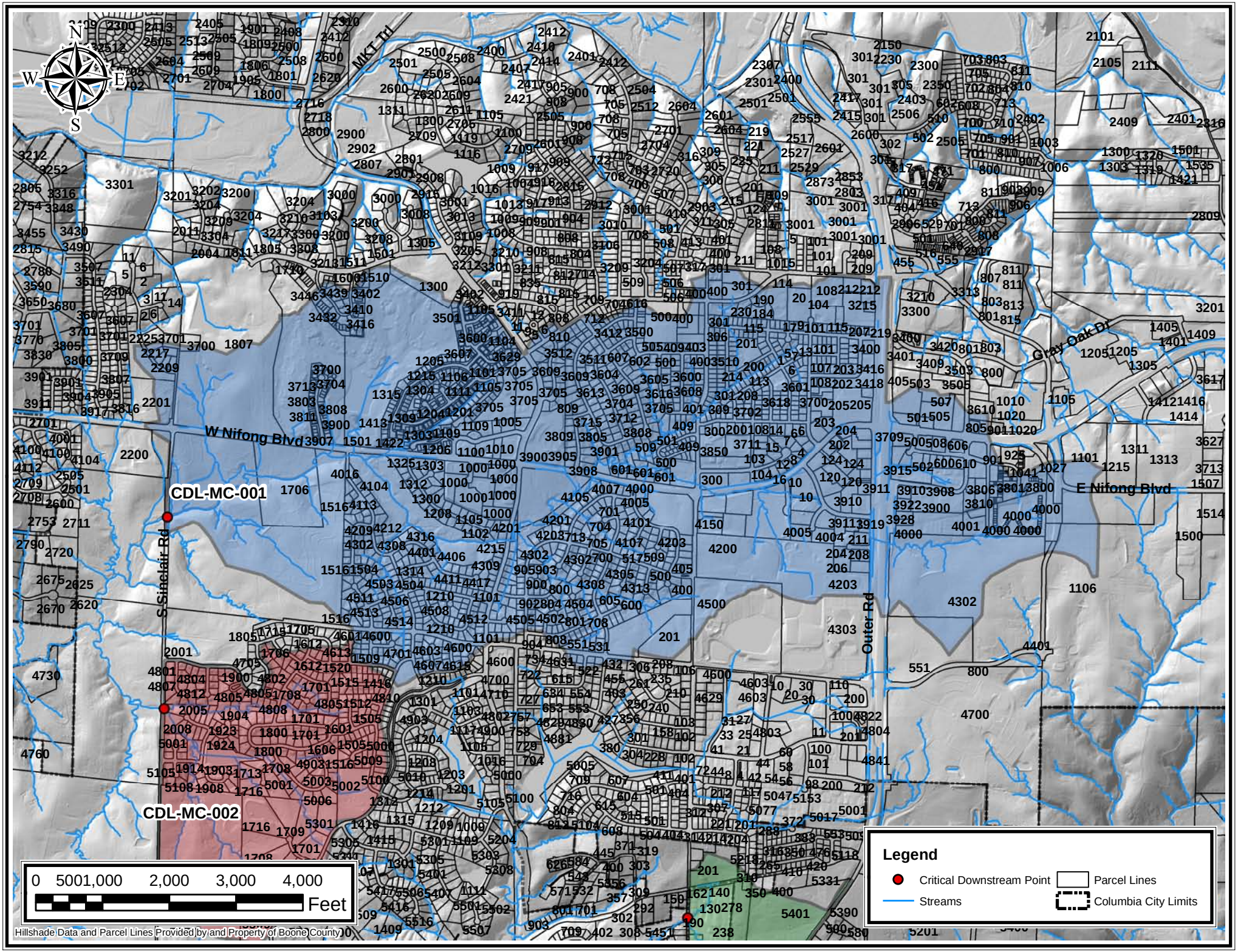
N
S
E
W
MKT Trl
W Nifong Blvd
E Nifong Blvd
S Sinclair Rd
Outer Rd
Gray Oak Dr
CDL-MC-001
CDL-MC-002
0 5001,000 2,000 3,000 4,000
Feet
Legend
Critical Downstream Point
Streams
Parcel Lines
Columbia City Limits
Hillshade Data and Parcel Lines Provided by and Property of Boone County

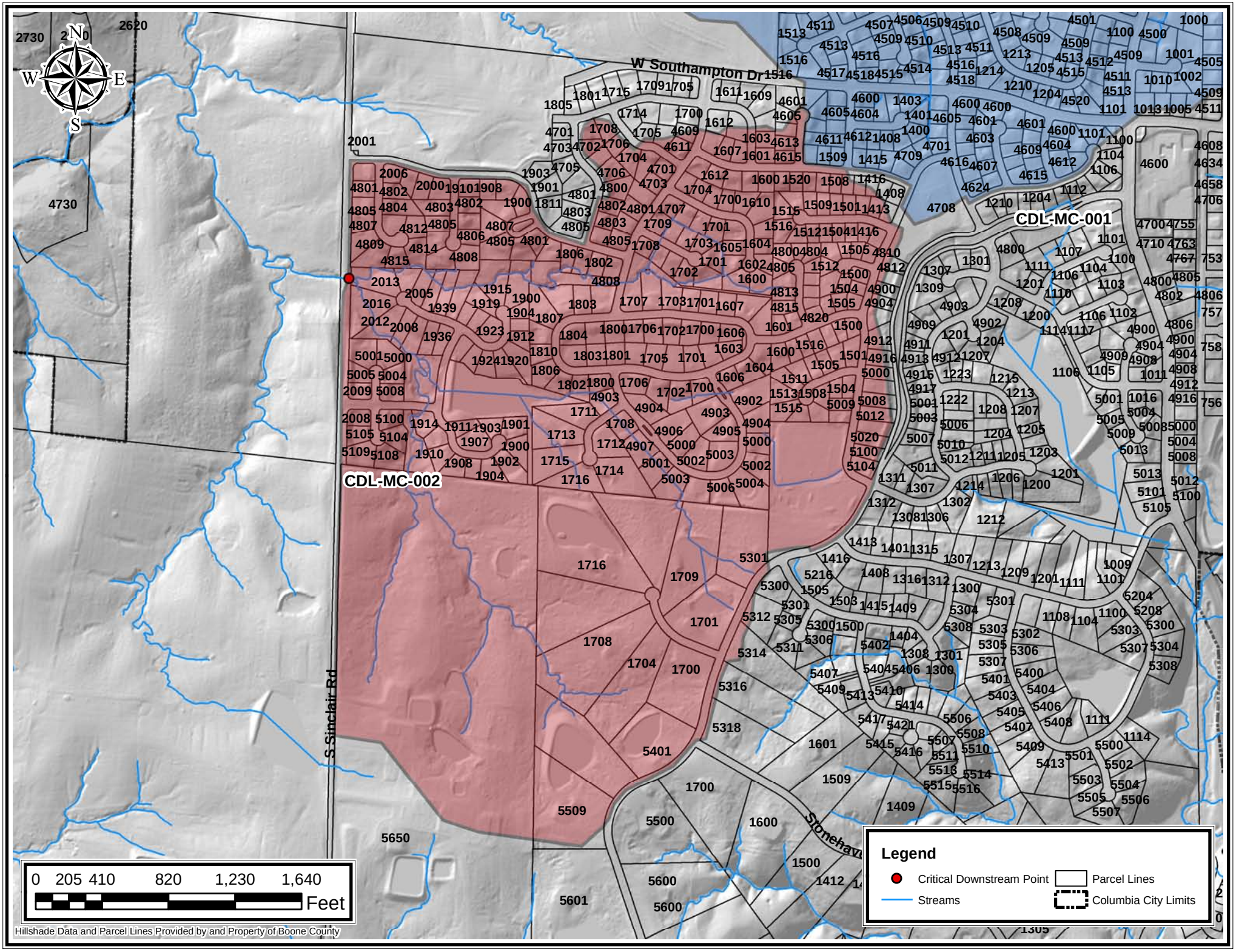
N
S
E
W
W Southampton Dr
S Sinclair Rd
Stonehaven
CDL-MC-001
CDL-MC-002
Legend
Critical Downstream Point
Parcel Lines
Streams
Columbia City Limits
0 205 410 820 1,230 1,640
Feet
Hillshade Data and Parcel Lines Provided by and Property of Boone County