

City of Columbia

701 East Broadway, Columbia, Missouri 65201



Agenda Item Number: B 207-15

Department Source: Public Works

To: City Council

From: City Manager & Staff

Council Meeting Date: 7/20/2015

Re: Amending Chapter 14 of the City Code to Establish a 10-hour Parking Zone on the South Side of Conley Avenue between Fourth Street and Fifth Street

Documents Included With This Agenda Item

Council Memo, Resolution/Ordinance

Supporting documentation includes: Map

Executive Summary

Staff is requesting to amend Section 14-414 of the City Code to establish a 10-hour parking zone on the south side of Conley Avenue, between Fourth Street and Fifth Street. The Parking Utility staff will install 12 10-hour parking meters at this location.

Discussion

In July of 2013, Council passed Ordinance 21728 rezoning property located on the south side of Conley Avenue, between Fourth Street and Fifth Street, from R-3 to PUD-90; and approved The Residences at Fifth and Conley PUD Site plan. This also allowed for additional street width for the installation of parking meters on the south side of Conley Avenue, between Fourth and Fifth streets. The Parking Utility staff will install 12 10-hour parking meters at this location, and provide the necessary striping at a cost of \$4,616.

Fiscal Impact

Short-Term Impact: Materials and labor to install 12 parking meters is estimated to cost \$4,616 and will be funded from the Parking Utility budget.

Long-Term Impact: The revenue received from these additional meters will pay for themselves over time.

Vision, Strategic & Comprehensive Plan Impact

Vision Impact: Downtown

Strategic Plan Impact: Growth Management

Comprehensive Plan Impact: Land Use & Growth Management, Mobility, Connectivity, and Accessibility

City of Columbia

701 East Broadway, Columbia, Missouri 65201



Suggested Council Action


Authorize amending Chapter 14 of the City Code to establish a 10-hour parking zone on the south side of Conley Avenue, between Fourth Street and Fifth Street.

Legislative History

7/1/13 (Ord 21728) Rezoning property located on the south side of Conley Avenue, between Fourth Street and Fifth Street, from R-3 to PUD-90; approving The Residences at Fifth and Conley PUD Site Plan.

A handwritten signature in black ink, appearing to read "John D. Hunt", written over a horizontal line.

Department Approved

A handwritten signature in black ink, appearing to read "Milly M...", written over a horizontal line.

City Manager Approved

Introduced by _____

First Reading _____

Second Reading _____

Ordinance No. _____

Council Bill No. B 207-15

AN ORDINANCE

amending Chapter 14 of the City Code to establish a 10-hour parking zone on a portion of the south side of Conley Avenue, between Fourth Street and Fifth Street; and fixing the time when this ordinance shall become effective.

BE IT ORDAINED BY THE COUNCIL OF THE CITY OF COLUMBIA, MISSOURI, AS FOLLOWS:

SECTION 1. Chapter 14 of the Code of Ordinances of the City of Columbia, Missouri, is hereby amended as follows:

Material to be deleted in ~~strikeout~~; material to be added underlined.

Sec. 14-414. Ten-hour zones.

No person shall, during the hours set forth in this division, park a vehicle in any parking space on the following designated streets or off-street parking lots alongside of, next to, in front of, or behind which a ten-hour parking meter is installed, for a longer period of time than ten (10) hours at the rate established in section 14-413:

...

Ash Street, north side, from a point one hundred fifty feet (150) west of College Avenue to St. Joseph Street.

Conley Avenue, south side, between Fourth Street and Fifth Street.

Locust Street, both sides, between Tenth Street and Hitt Street.

...

SECTION 2. This ordinance shall be in full force and effect from and after its passage.

PASSED this _____ day of _____, 2015.


ATTEST:

City Clerk

Mayor and Presiding Officer

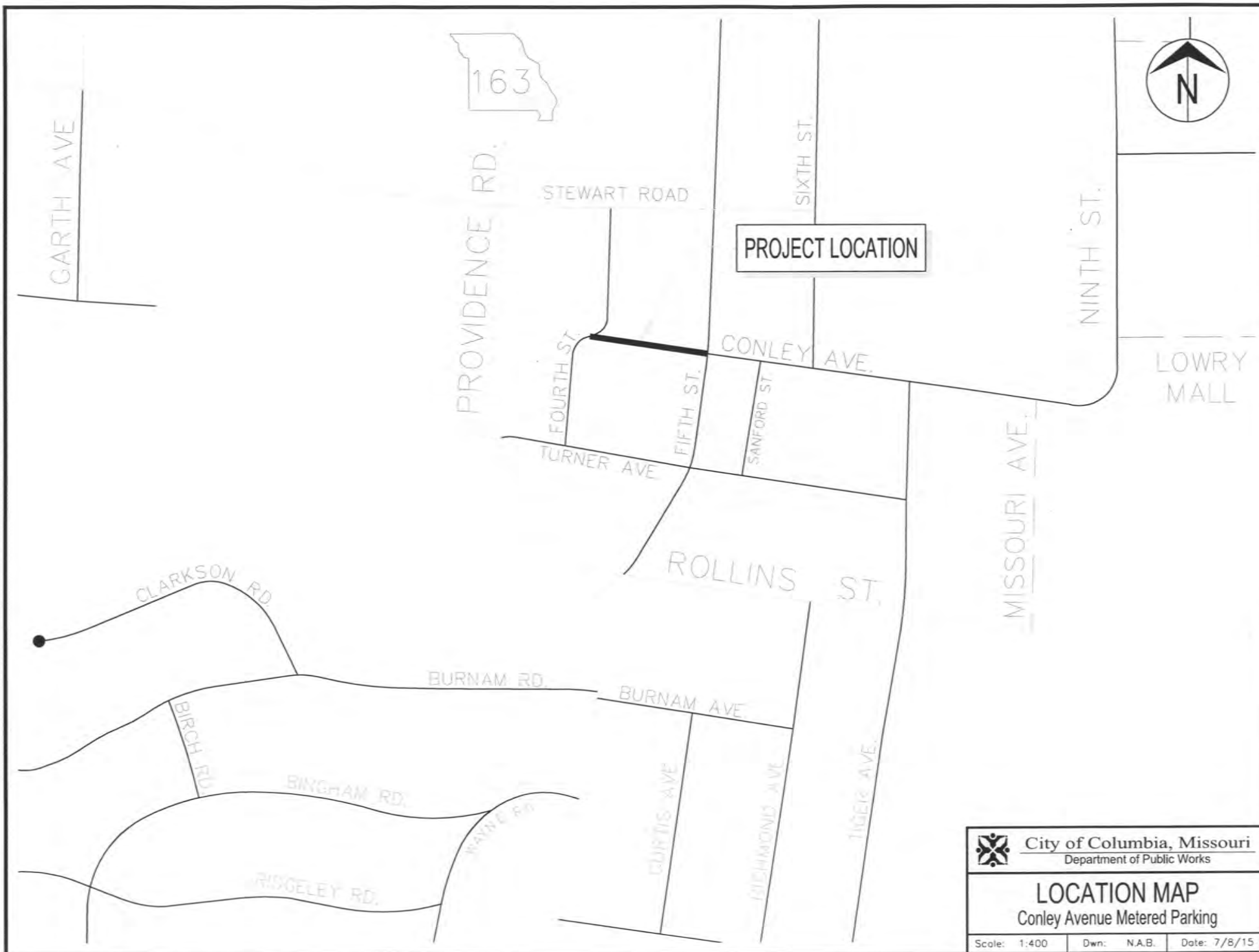
APPROVED AS TO FORM:


City Counselor



SUPPORTING DOCUMENTS INCLUDED WITH THIS AGENDA ITEM ARE AS FOLLOWS:

Map



 City of Columbia, Missouri Department of Public Works		
LOCATION MAP Conley Avenue Metered Parking		
Scale: 1:400	Dwn: N.A.B.	Date: 7/8/15