






#17-72: Columbia College East Subdivision Easement Vacation

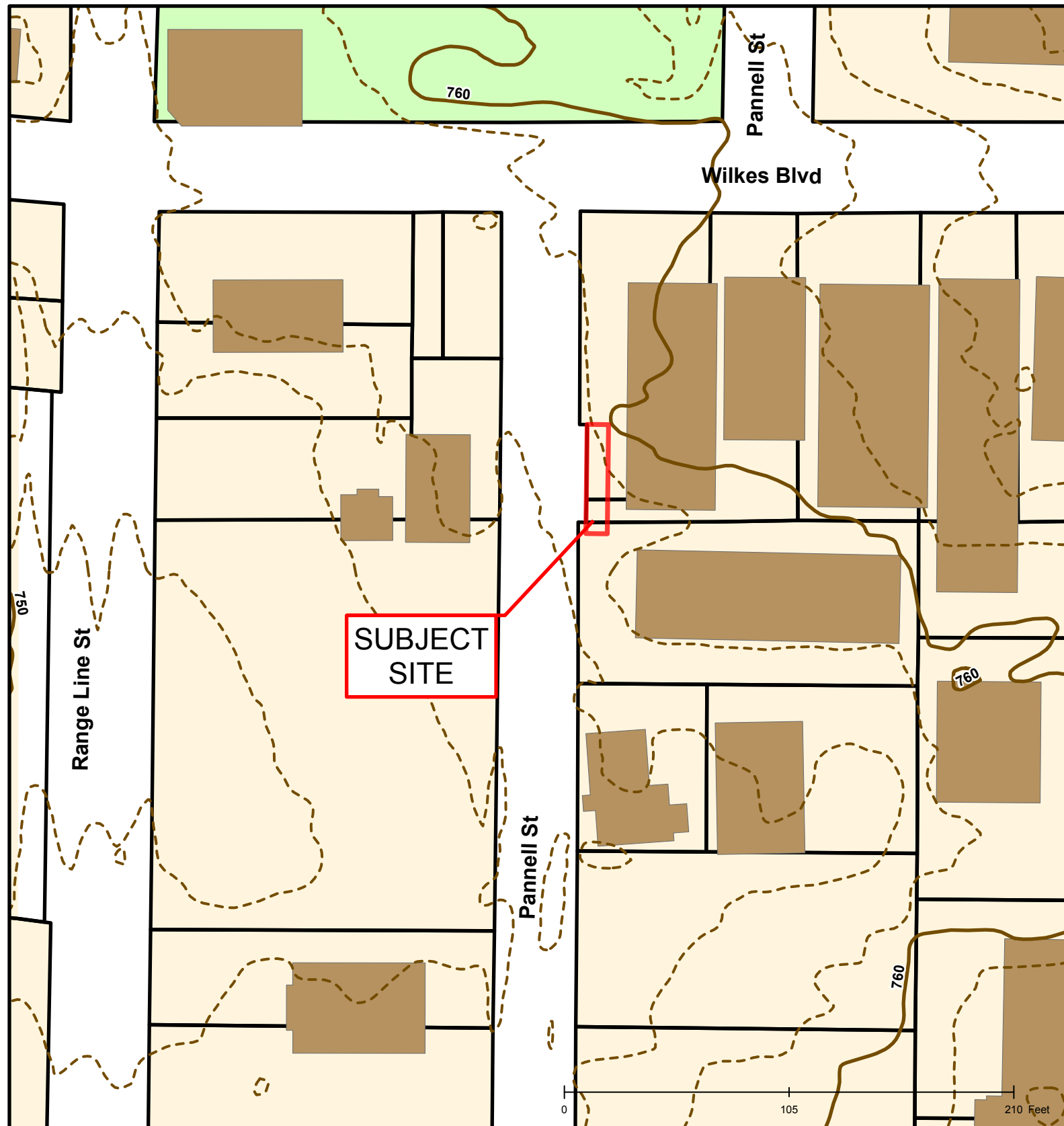


Roads

-  100-Year Floodplain
-  Scenic Route
-  U-C Benton Stephens Urban Conservation District

N





#17-72: Columbia College East Subdivision Easement Vacation



Roads	--- 2 Foot Contour Lines	Stream
Building Footprint	100-Year Flood Plain	Streams
10 Foot Contour Lines	Parcels	Bodies of Water





#17-72: Columbia College East Subdivision Easement Vacation



	BCRSD		Roads
	City Sanitary Structure		BCRSD
	Private Sanitary Structure		City Sanitary Line
	UMC		Private Sanitary Line

