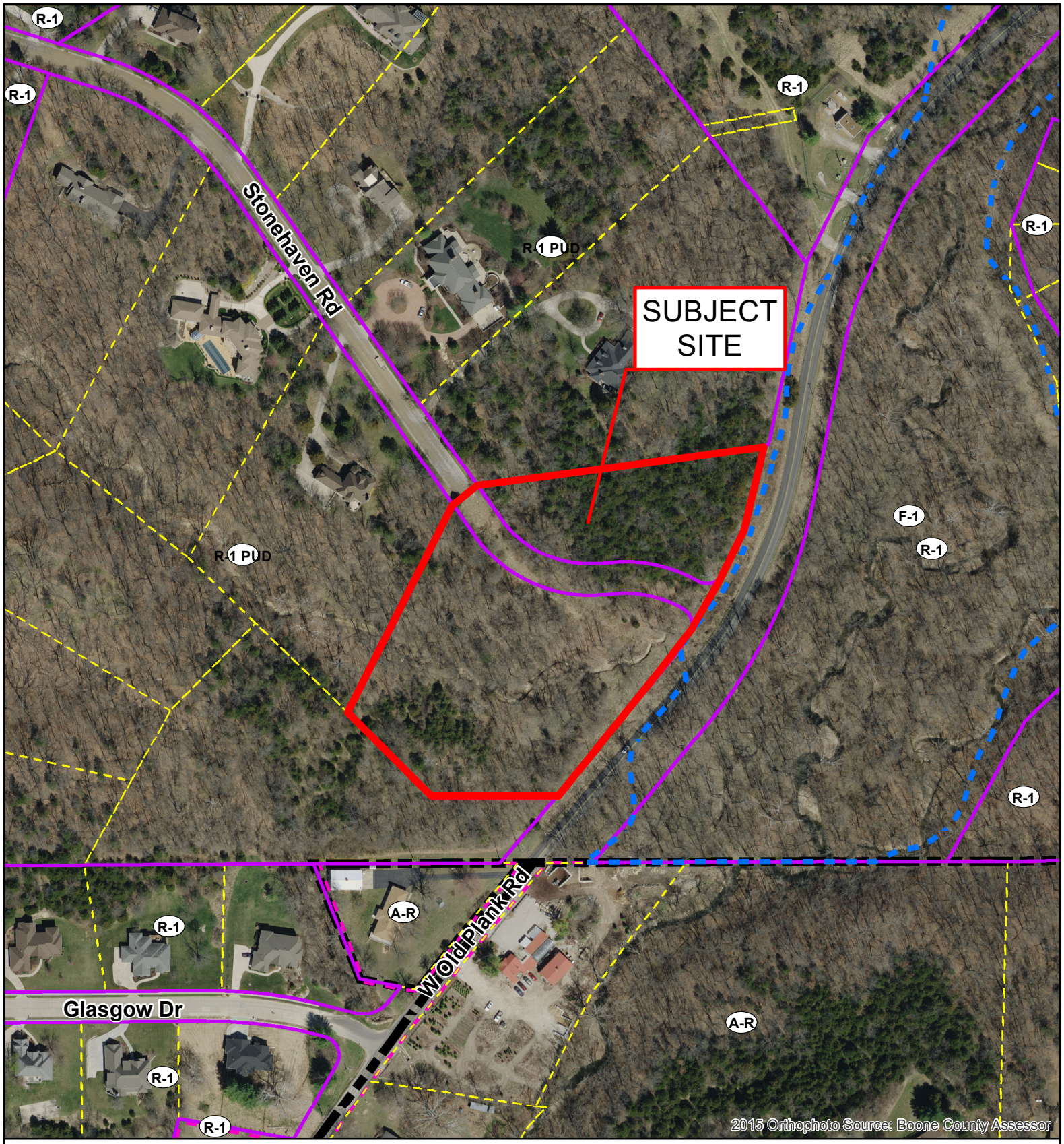

16-204: The Highlands Phase 8 - Revised PUD Plan

City Zoning
Parcels
Boone County Zoning
Columbia City Limit

N

0 100 200 400
Feet

Hillshade Data: Boone County GIS Office
Parcel Data Source: Boone County Assessor
2015 Imagery: Boone County Assessor's Office
Created by The City of Columbia - Community Development Department

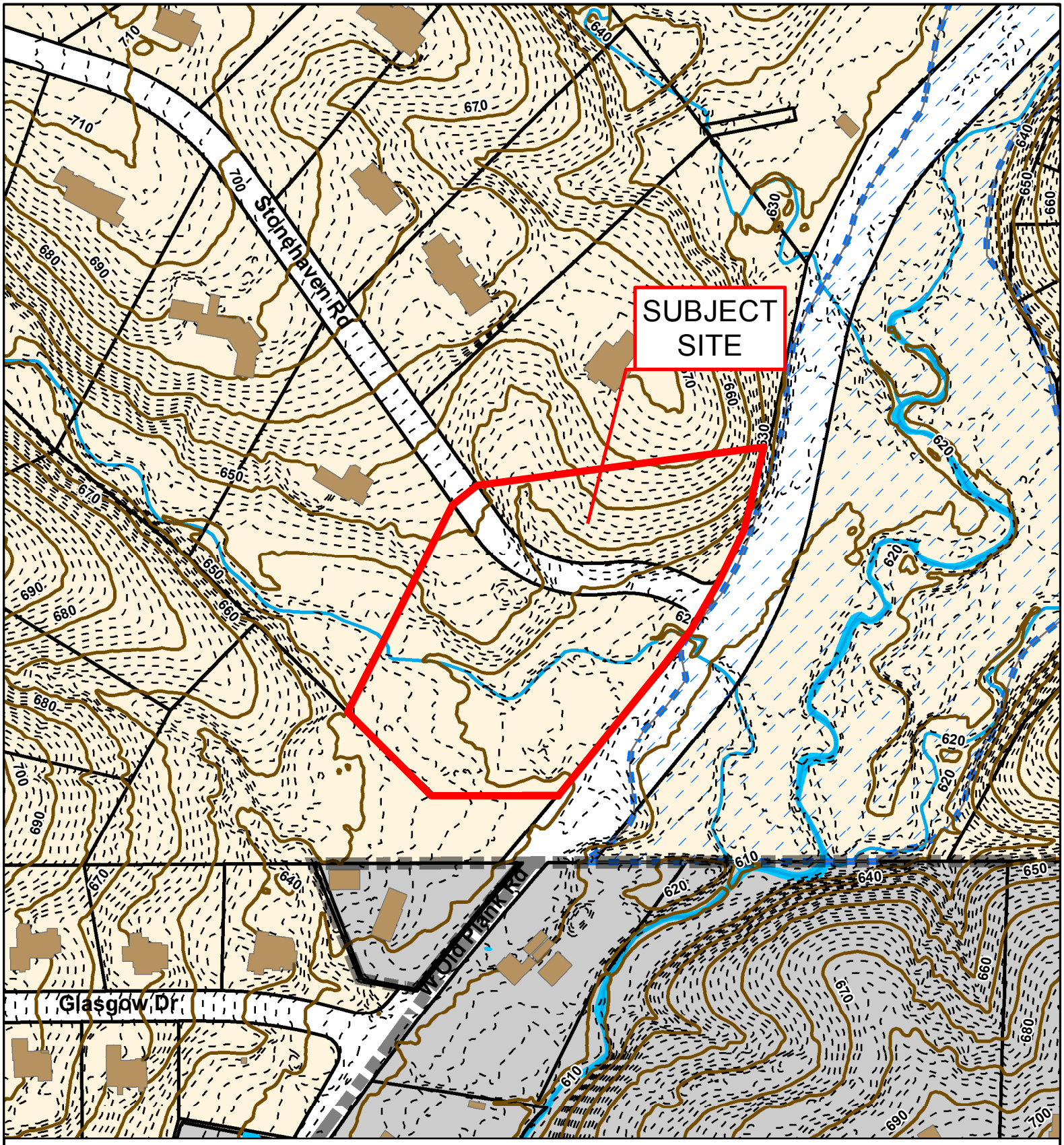

16-204: The Highlands Phase 8 - Revised PUD Plan

10 Foot Contour Lines

2 Foot Contour Lines

Building Footprint

Parcels

N

0 100 200 400
Feet

Hillshade Data: Boone County GIS Office

Parcel Data Source: Boone County Assessor

2015 Imagery: Boone County Assessor's Office

Created by The City of Columbia - Community Development Department

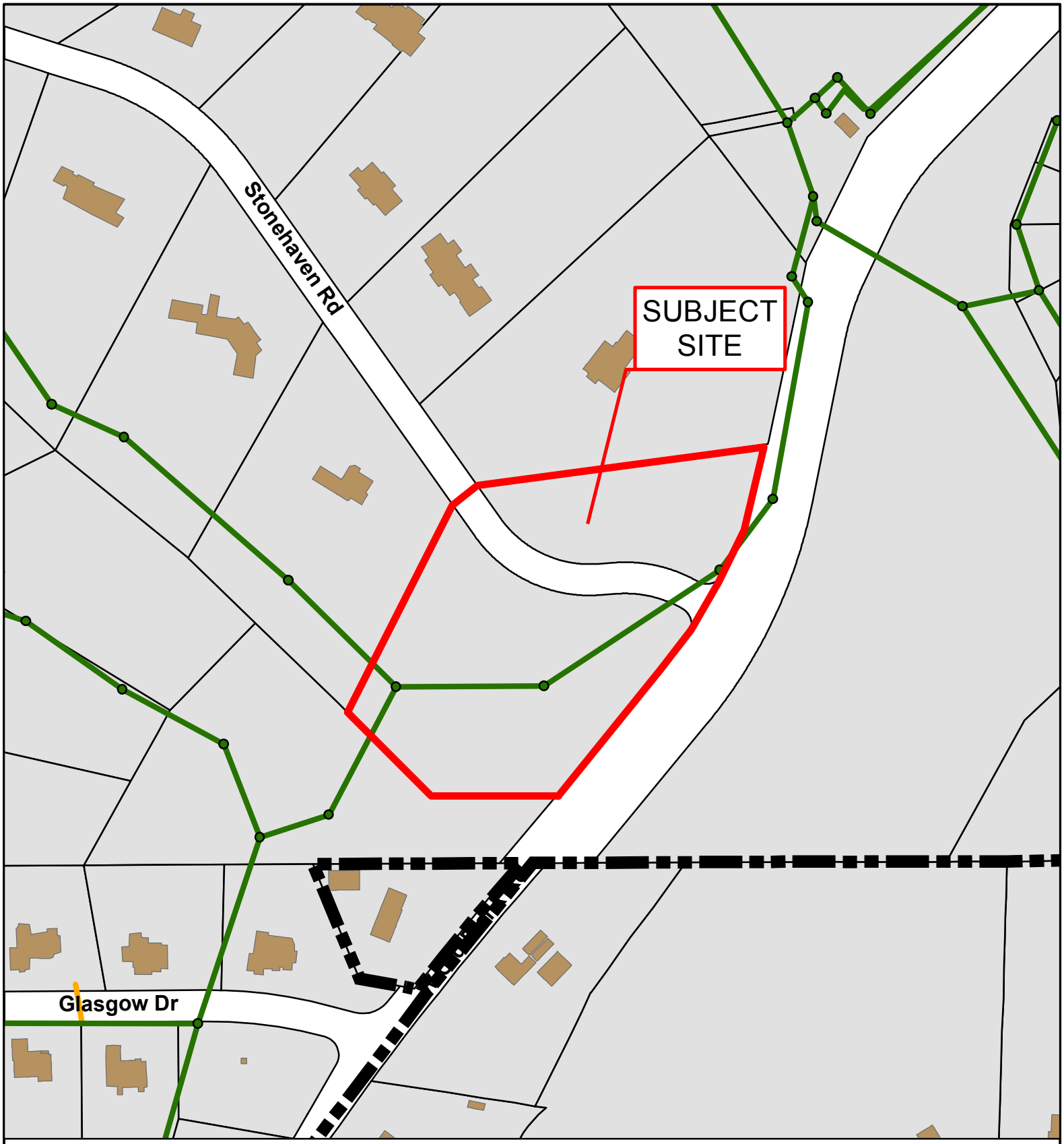

16-204: The Highlands Phase 8 - Revised PUD Plan

City Sanitary Structure
City Sanitary Line
Private Sanitary Line
Building Footprint
Parcels

N

0 100 200 400
Feet

Hillshade Data: Boone County GIS Office
Parcel Data Source: Boone County Assessor
2015 Imagery: Boone County Assessor's Office
Created by The City of Columbia - Community Development Department