








#17-105: Bryant Walkway Apartments - East Replat

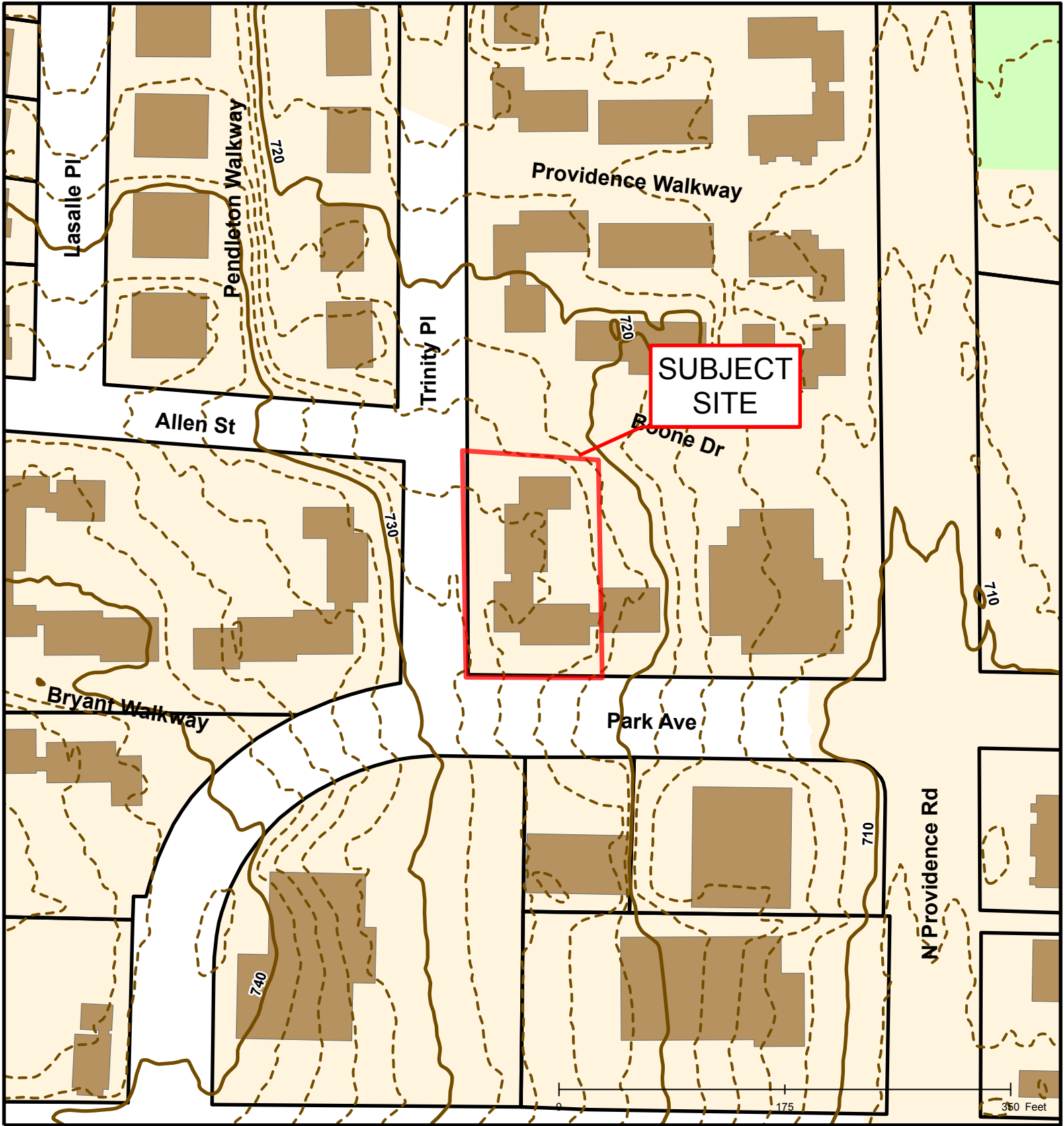


Roads

-  100-Year Floodplain
-  Scenic Route
-  U-C Benton Stephens Urban Conservation District

N





#17-105: Bryant Walkway Apartments - East Replat



Roads	2 Foot Contour Lines	Stream
Building Footprint	100-Year Flood Plain	Streams
10 Foot Contour Lines	Parcels	Bodies of Water





#17-105: Bryant Walkway Apartments - East Replat



● BCRSD	Roads
● City Sanitary Structure	● BCRSD
● Private Sanitary Structure	● City Sanitary Line
● UMC	● Private Sanitary Line

