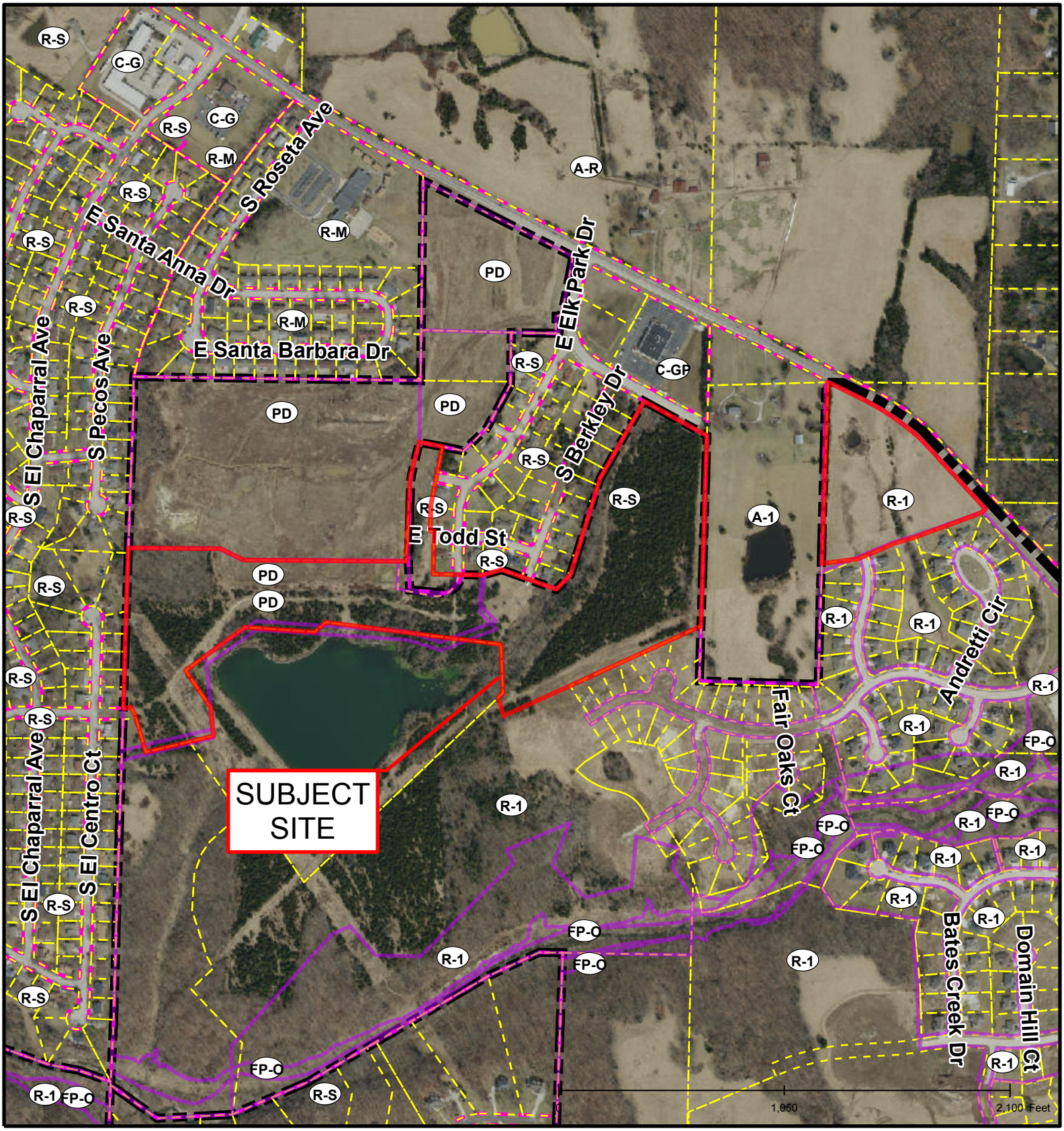

#17-100: The Vineyards Preliminary Plat #3
Revised Preliminary Plat

Roads
City Zoning
Parcels
Boone County Zoning
Columbia City Limit
CityViewparcels

N

Created by The City of Columbia - Community Development Department

Parcel Data Source: Boone County Assessor

2015 Imagery: Boone County Assessor's Office

Hillshade Data: Boone County GIS Office

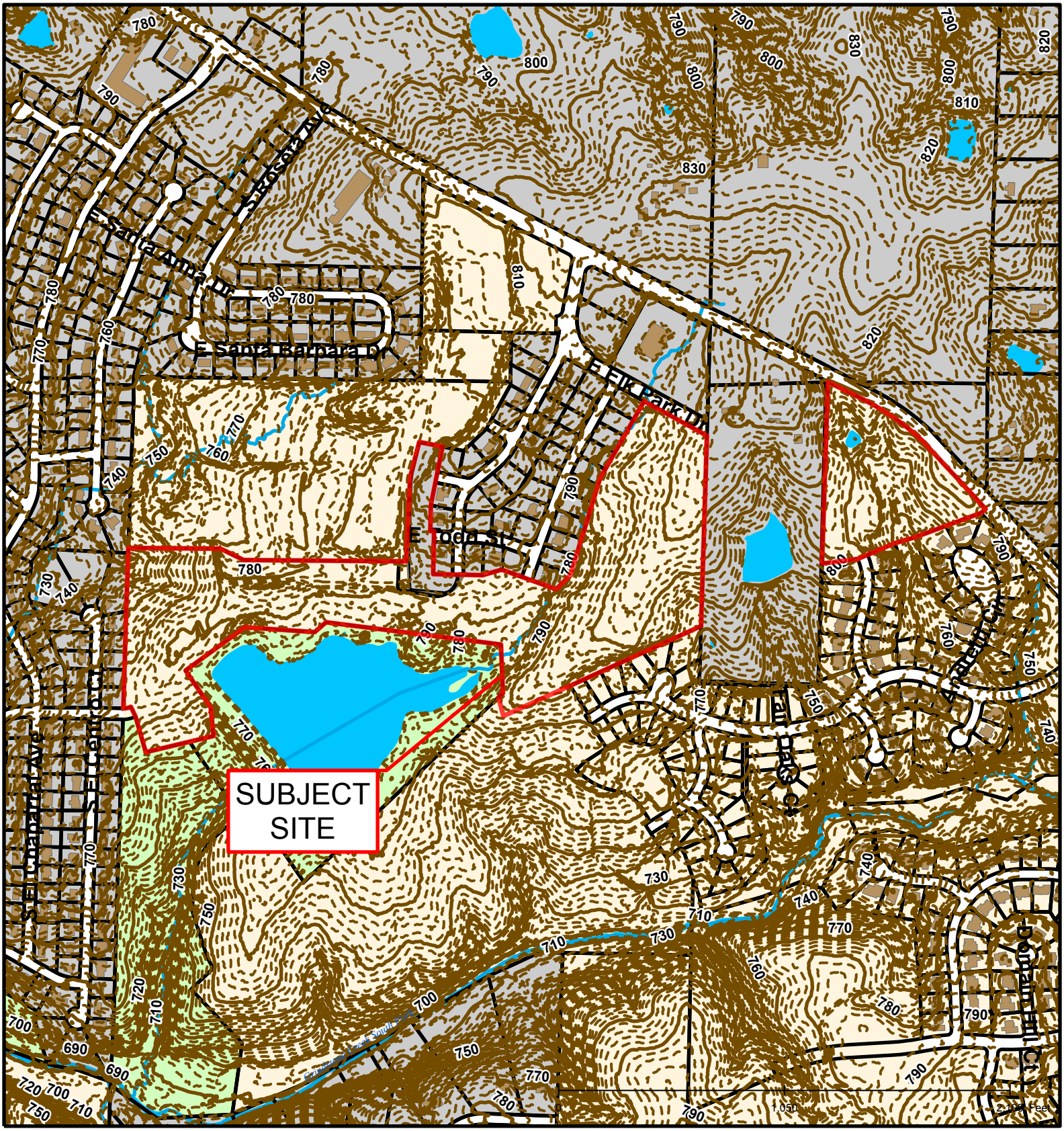

#17-100: The Vineyards Preliminary Plat #3
Revised Preliminary Plat

Roads
Building Footprint
Parcels
Stream
Streams
Bodies of Water

N

Created by The City of Columbia - Community Development Department

Parcel Data Source: Boone County Assessor

2015 Imagery: Boone County Assessor's Office

Hillshade Data: Boone County GIS Office

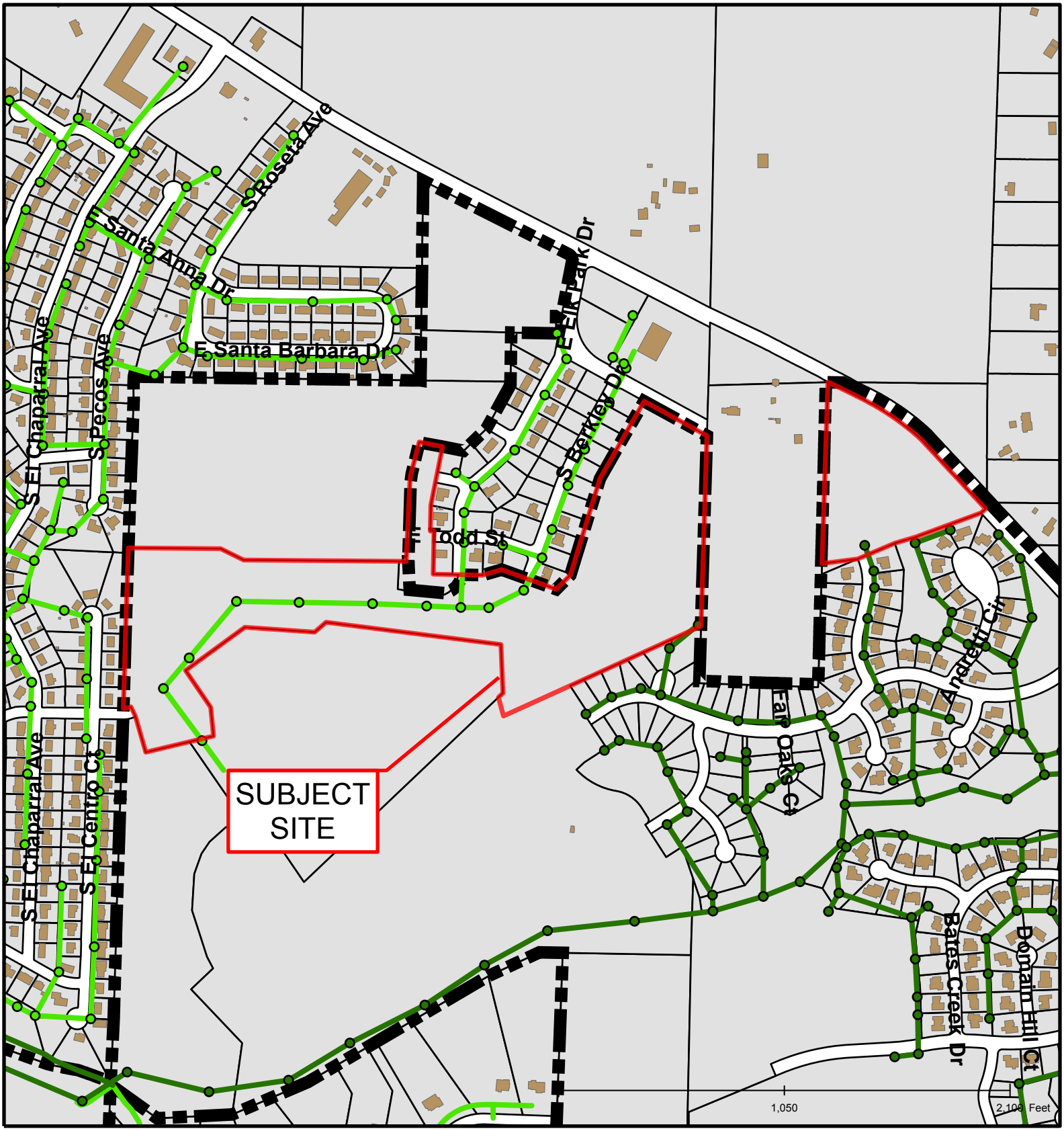

#17-100: The Vineyards Preliminary Plat #3
Revised Preliminary Plat

BCRSD
City Sanitary Structure
Roads
BCRSD
City Sanitary Line
Columbia City Limit
Building Footprint
Parcels
CityViewparcels

N

Created by The City of Columbia - Community Development Department

Parcel Data Source: Boone County Assessor

2015 Imagery: Boone County Assessor's Office

Hillshade Data: Boone County GIS Office