




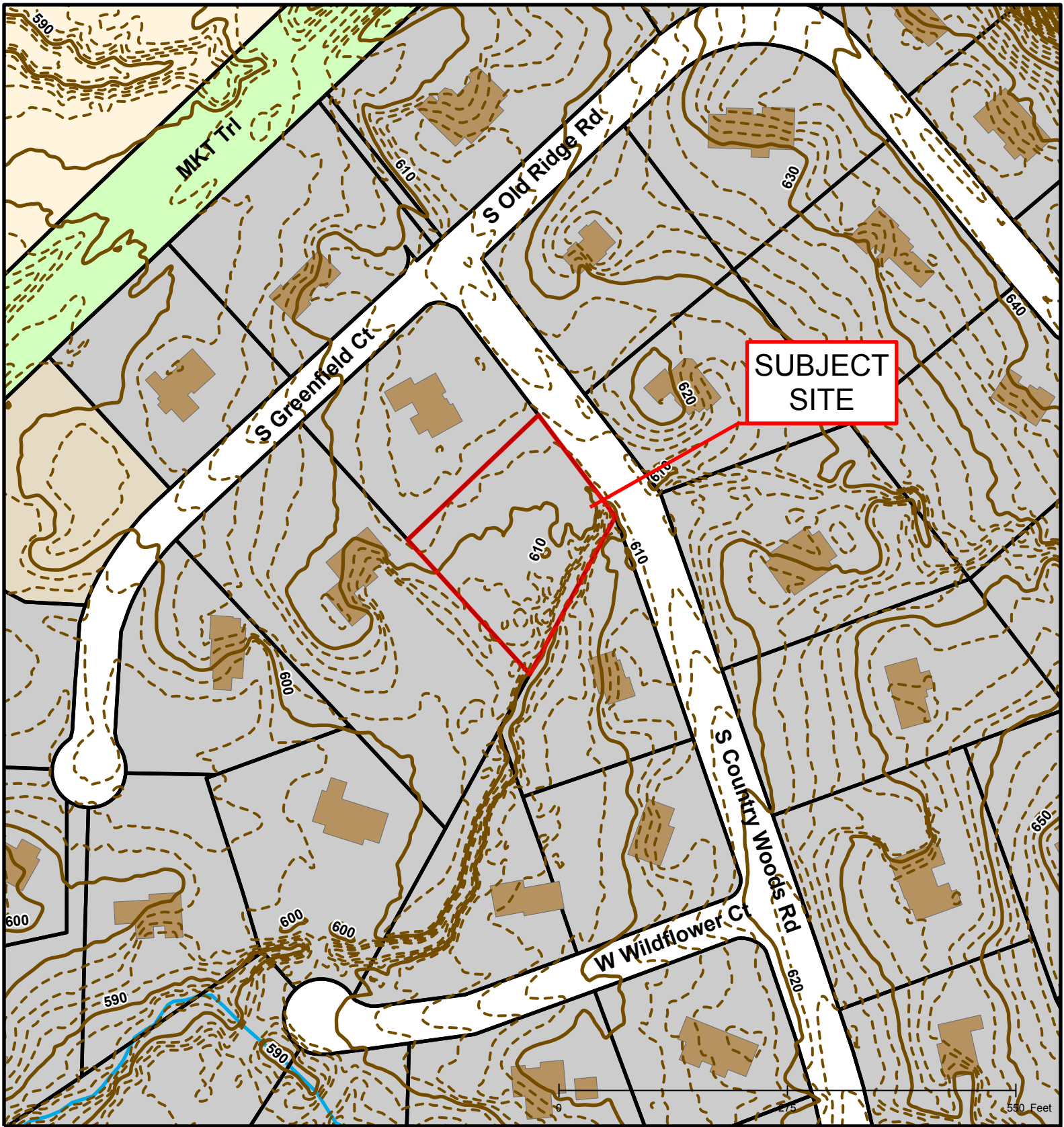


**#17-91: Country Meadows Lot 12
Annexation Agreement**




Roads	
	100-Year Floodplain
	Scenic Route
	U-C Benton Stephens Urban Conservation District






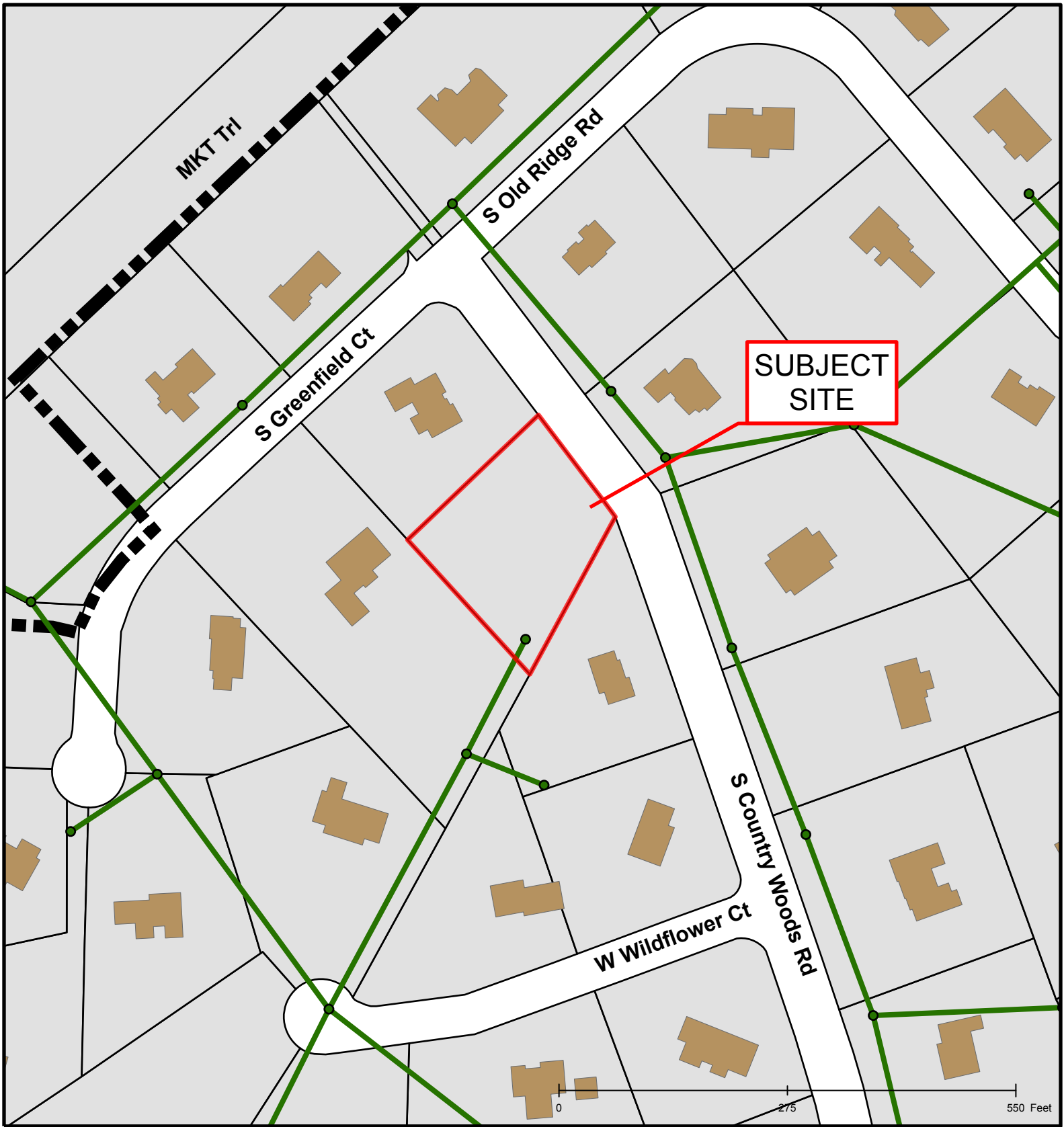
#17-91: Country Meadows Lot 12 Annexation Agreement



Roads	2 Foot Contour Lines	Stream
Building Footprint	100-Year Flood Plain	Streams
10 Foot Contour Lines	Parcels	Bodies of Water

N





#17-91: Country Meadows Lot 12 Annexation Agreement



BCRSD	Roads
City Sanitary Structure	BCRSD
Private Sanitary Structure	City Sanitary Line
UMC	Private Sanitary Line

